

TECHNICAL MEMORANDUM

To: Nevada Environmental Response Trust

Cc: Nevada Division of Environmental Protection
United States Environmental Protection Agency

From: Dana Grady

Date: June 27, 2022

Subject: Las Vegas Wash Bioremediation Pilot Study Monthly Progress Report

At the direction of the Nevada Environmental Response Trust (NERT or Trust), Tetra Tech, Inc. (Tetra Tech) has prepared this memorandum to summarize Tetra Tech's progress during May 2022 toward successfully implementing the Las Vegas Wash Bioremediation Pilot Study (referred to herein as Pilot Study).

Task Progress Update: May 2022

Task M19 – Las Vegas Wash Pilot Study

- Study Status – Through completion of the three planned injection events and the associated effectiveness monitoring program, the data collected to date support the study defined objectives. Because in-situ bioremediation (ISB) has already been successfully demonstrated to remediate perchlorate and chlorate to site cleanup levels, the Pilot Study includes an effectiveness monitoring program to evaluate the implementation and operational components of a large-scale ISB program in this geologically complex area that includes injections into the alluvium, Upper Muddy Creek formation (UMCf), and UMCf-coarse grained (UMCf-cg). Specifically, data collected during the pilot study will be used to assess ISB application within a large paleochannel, injection protocols and frequency, achievable injection rates and subsurface distribution in varying lithologies, injection well construction methods and associated spacing, evaluation of vertical gradients, and comparison of ISB effectiveness between the alluvium, UMCf, and UMCf-cg. Although the effectiveness monitoring program is ongoing and a detailed analysis of the study results will be provided in the final Las Vegas Wash Bioremediation Pilot Study Results Report, valuable data have been collected thus far to properly evaluate the pilot study objectives and allow for a detailed technology review in the Feasibility Study. A brief summary of the injections and effectiveness monitoring program are presented below.
 - *Injections* – The first injection event was completed in December 2020 and included injections into all three pilot study zones (Zones 1, 2, and 3) within the alluvium and/or UMCf. The second injection event was completed in April 2021 and included injections into only the Zone 2 alluvium. The third injection event was completed in October 2021 and included injections into all three remediation zones (Zones 1, 2, and 3) within the alluvium and/or UMCf. Summaries of the three

injection events were provided in the January 2021, April 2021, and October 2021 monthly progress reports, respectively. A layout map and construction details of all injection, monitoring, and extraction wells are provided on Figures 1 through 4 and Table 1.

- *Effectiveness Monitoring* – The effectiveness monitoring program has consisted of baseline groundwater sampling that was completed in the fall of 2020 prior to the first injection event, followed by weekly and monthly groundwater sampling events following injections. The monitoring program described in the NDEP-approved Las Vegas Wash Bioremediation Pilot Study Work Plan Addendum (referred to as Work Plan Addendum) was subsequently implemented to evaluate the effectiveness and implementability of ISB in varying lithologies. As part of this monitoring program, groundwater sampling was conducted on a biweekly basis for the Zone 2 alluvium for the first two months after the first injection event, followed by monthly sampling thereafter, which is ongoing. Groundwater sampling for the UMCf and UMCf-cg in Zones 1, 2, and 3 was conducted monthly during the first four months following the first injection event. In accordance with the Work Plan Addendum, groundwater sampling frequencies in the UMCf and UMCf-cg were reduced to a bimonthly basis approximately four months after the first injection event (beginning in May 2021) due to the slower groundwater flow rates present in the UMCf/UMCf-cg. Monthly sampling of the UMCf/UMCf-cg in all three zones resumed in November 2021 following the October 2021 injections. Bi-monthly sampling of monitoring wells screened in the UMCf/UMCf-cg resumed in March 2022.

Available groundwater analytical results from the baseline sampling event and subsequent effectiveness monitoring events performed from December 2020 to April 2022 are provided on Table 2. The April 2022 groundwater results from key cross-gradient and downgradient monitoring wells located within Zones 2 alluvium are summarized below. Groundwater analytical results from the most recent sampling event performed from May 16, 2022 through May 20, 2022 will be provided in future monthly progress reports as the data are received from the laboratory.

- Zone 2 Alluvium:
 - Groundwater samples collected from all four cross-gradient monitoring wells (LVWPS-A2-MW04A/B and LVWPS-A2-MW05A/B; located approximately 17 feet from each end of the Zone 2 injection well transect) continue to indicate perchlorate concentration decreases approximately 6 months after the third injection event. Groundwater collected from deeper cross-gradient monitoring wells LVWPS-A2-MW04B and LVWPS-A2-MW05B continue to indicate concentration decreases of greater than 99 percent when compared to baseline concentrations while groundwater at the two shallow cross gradient wells LVWPS-A2-MW04A and LVWPS-A2-MW05A indicated reductions of approximately 60 percent compared to baseline concentrations.
 - Groundwater samples collected from 11 of the 14 monitoring wells located approximately 50 to 100 feet downgradient from the injection well transect also continued to indicate perchlorate concentration decreases during the April 2022 sampling event. Additionally, perchlorate concentrations in samples collected from three of the 14 monitoring wells indicated a greater than 97 percent reduction compared to baseline conditions, two of which indicated perchlorate concentrations below the perchlorate Preliminary Remediation Goal (PRG) of 15 µg/L.
 - Groundwater samples collected in April 2022 from monitoring well LVWPS-MW223B, which is located approximately 200 feet downgradient from the injection well transect, indicated a perchlorate concentration decrease of 94 percent when compared to baseline concentrations.

- Groundwater samples collected from the four cross-gradient monitoring wells indicated a greater than 89 percent decrease in chlorate concentrations compared to baseline. Additionally, groundwater samples collected from 17 of the 18 monitoring wells located between 50 and 250 feet downgradient from the injection well transect indicated reductions in chlorate concentrations of greater than 86 percent, with 16 of those wells indicating groundwater chlorate concentration reductions of greater than 99 percent.
- Nitrate concentrations in groundwater were also evaluated because it is often a competing and preferred electron acceptor and carbon substrate consumer. Nitrate concentrations in groundwater samples collected from Zone 2 alluvium monitoring wells averaged 17 milligrams per liter (mg/L) during the baseline sampling event. During the April 2022 sampling event, groundwater samples collected from 12 of the 22 cross-gradient or downgradient monitoring wells indicated nitrate concentrations of less than or equal to 10 mg/L, with groundwater samples collected from six of these 22 monitoring wells indicating nitrate concentrations of less than or equal to 1 mg/L.
- Zone 1, 2, and 3 UMCf/UMCf-cg:
 - Zone 1 UMCf – Approximately six months following the October 2021 (second) injection event into Zone 1 UMCf, groundwater samples collected from monitoring wells LVWPS-U1-MW08A/B, which are located approximately 25 feet downgradient from the injection well transect, indicated decreases in perchlorate concentrations of greater than 98 percent, when compared to baseline concentrations. In addition, the groundwater samples collected from monitoring well LVWPS-U1-MW09B, which is located approximately 100 feet downgradient continued to indicate a reduction in perchlorate concentration of 59 percent compared to baseline conditions. Lastly, reductions also continued to be observed in groundwater samples collected from two upgradient monitoring wells, namely LVWPS-U1-MW06B and LVWPS-U1-MW07, which were expected based on the low effective porosities observed during injection activities and the effectiveness monitoring results following the first injection event. Low effective porosity causes the injectate solution to move farther from the injection points (both upgradient and downgradient) during injections, particularly when injecting under pressure. Nitrate and chlorate concentrations followed a similar pattern to perchlorate.
 - Zone 2 UMCf – Approximately six months following the October 2021 (second) injection event into Zone 2 UMCf, groundwater samples collected from cross-gradient monitoring wells LVWPS-U2-MW04 and LVWPS-U2-MW05, which are screened in the UMCf and located approximately 12 feet from each end of the Zone 2 injection well transect, continue to indicate perchlorate concentrations less than the perchlorate PRG of 15 µg/L, which represents a reduction of greater than 99 percent compared to baseline concentrations. Additionally, groundwater samples collected from LVWPS-U2-MW18, which is located 25 feet downgradient from the injection well transect, continued to indicate a perchlorate reduction of 95 percent compared to baseline concentrations during the April 2022 sampling event. Groundwater samples collected from seven of the remaining eight downgradient monitoring wells all indicate perchlorate reductions, with samples collected from monitoring wells LVWPS-U2-MW14 and LVWPS-MW223C indicating concentration reductions of 64 and 67 percent,

respectively. The observation at LVWPS-MW223C compared to observations at UMCf monitoring wells located closer to the injection well transect is likely indicative of a preferential flow path in this vicinity. Lastly, a reduction in perchlorate concentration to less than the perchlorate PRG of 15 µg/L was also observed in the groundwater sample collected from upgradient monitoring well LVWPS-U2-MW02, following the second injection event into Zone 2 UMCf. As previously explained in the Zone 1 discussion, this was expected based on the low effective porosities observed during injection activities, which cause the injectate solution to move farther from the injection points (both upgradient and downgradient) during injections, particularly when injecting under pressure. Nitrate and chlorate concentrations followed a similar pattern to perchlorate.

- Zone 3 UMCf-cg – Approximately six months following the October 2021 (second) injection event into Zone 3 UMCf-cg, groundwater samples collected from two of the six monitoring wells located approximately 25 feet downgradient indicated a greater than 99 percent reduction in perchlorate concentrations compared to baseline, with concentrations less than the perchlorate PRG of 15 µg/L. In addition, groundwater samples collected from monitoring well LVWPS-U3-MW10B, which is located approximately 100 feet downgradient from the Zone 3 injection well transect, continued to indicate greater than 99 percent reduction in perchlorate, with concentrations below the 15 µg/L PRG. The groundwater sample collected from LVWPS-U3-MW12B, which is located approximately 150 feet downgradient, continued to indicate decreasing perchlorate concentrations, with a perchlorate concentration decrease of 83 percent compared to baseline. Nitrate and chlorate concentrations followed a similar pattern to perchlorate.
- Surface water sampling in the Las Vegas Wash was performed prior to injection activities on October 16, 2020 and October 29, 2020. Eighteen surface water sampling events have been performed on a monthly basis since the study began. Although limited surface water sampling has been and will continue to be periodically conducted downgradient from the study area, reducing perchlorate concentrations in surface water is not an objective of this pilot study. In general, perchlorate concentrations in surface water continue to fluctuate with some concentration decreases observed downstream of the pilot study area that may correlate with the timing of the periodic injection events performed as part of this pilot study. Further data evaluation is warranted to correlate these observations with the pilot study activities. An evaluation of surface water concentration trends during the pilot study timeframe will be provided in the forthcoming Las Vegas Wash Bioremediation Pilot Study Results Report. No significant decreases in perchlorate concentrations in surface water were observed in the April 2022 sampling event.
- Access and Permitting
 - All access agreements and permits are in place for the pilot study activities.
- Schedule and Progress Updates
 - The third injection event was completed in October 2021. No additional injection events are planned as part of the pilot study.
 - The final monthly effectiveness monitoring event is scheduled to begin on June 13, 2022 and will include sampling of all monitoring wells screened in the alluvium and UMCf/UMCf-cg in all three zones.
 - The final aquifer testing event will be performed the week of June 20, 2022.

- Health and Safety
 - There were no safety incidents related to Task M19 during May 2022.

CERTIFICATION

Las Vegas Wash Bioremediation Pilot Study Monthly Progress Report

Nevada Environmental Response Trust Site (Former Tronox LLC Site) Henderson, Nevada

Nevada Environmental Response Trust (NERT) Representative Certification

I certify that this document and all attachments submitted to the Division were prepared at the request of, or under the direction or supervision of NERT. Based on my own involvement and/or my inquiry of the person or persons who manage the systems(s) or those directly responsible for gathering the information or preparing the document, or the immediate supervisor of such person(s), the information submitted and provided herein is, to the best of my knowledge and belief, true, accurate, and complete in all material respects.

Office of the Nevada Environmental Response Trust

Le Petomane XXVII, not individually, but solely in its representative capacity as the Nevada Environmental Response Trust Trustee

Signature: Jay A. Steinberg, not individually, but solely in his representative capacity as President of the Nevada Environmental Response Trust Trustee

Name: Jay A. Steinberg, not individually, but solely in his representative capacity as President of the Nevada Environmental Response Trust Trustee

Title: Solely as President and not individually

Company: Le Petomane XXVII, Inc., not individually, but solely in its representative capacity as the Nevada Environmental Response Trust Trustee

Date: 6/27/22 Not Individually, but Solely as President of the Trustee

CERTIFICATION

I hereby certify that I am responsible for the services described in this document and for the preparation of this document. The services described in this document have been prepared in a manner consistent with the current standards of the profession, and to the best of my knowledge, comply with all applicable federal, state, and local statutes, regulations, and ordinances. I hereby certify that all laboratory analytical data was generated by a laboratory certified by the NDEP for each constituent and media presented herein.

Description of Services Provided: Las Vegas Wash Bioremediation Pilot Study Monthly Progress Report, Nevada Environmental Response Trust Site, Henderson, Nevada.



June 27, 2022

David S. Wilson, CEM
Principal Engineer
Tetra Tech, Inc.

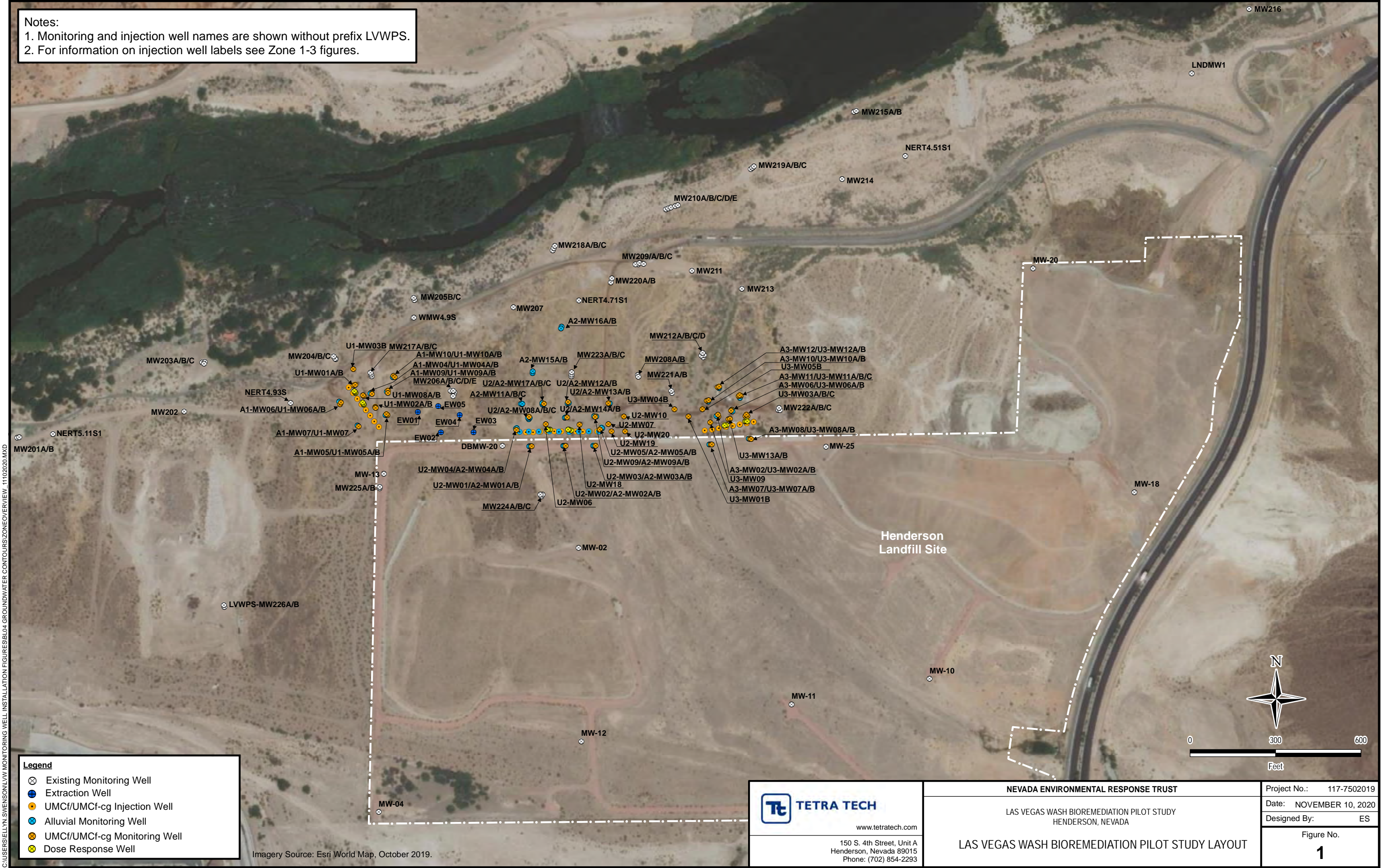
Date

Nevada CEM Certificate Number: 2385
Nevada CEM Expiration Date: September 19, 2022

Figures

Notes:
 1. Monitoring and injection well names are shown without prefix LVWPS.
 2. For information on injection well labels see Zone 1-3 figures.

C:\USERS\ELLYN.SWENSON\LWM MONITORING WELL INSTALLATION FIGURES\B04 GROUNDWATER CONTOUR\ZONEOVERVIEW_11102020.MXD



Legend

	Existing Monitoring Well
	Extraction Well
	UMCf/UMCf-cg Injection Well
	Alluvial Monitoring Well
	UMCf/UMCf-cg Monitoring Well
	Dose Response Well

Imagery Source: Esri World Map, October 2019.

TETRA TECH
www.tetratech.com
 150 S. 4th Street, Unit A
 Henderson, Nevada 89015
 Phone: (702) 854-2293







NEVADA ENVIRONMENTAL RESPONSE TRUST

LAS VEGAS WASH BIOREMEDIATION PILOT STUDY
 HENDERSON, NEVADA

LAS VEGAS WASH BIOREMEDIATION PILOT STUDY LAYOUT

Project No.:	117-7502019
Date:	NOVEMBER 10, 2020
Designed By:	ES
Figure No.	1

Legend

-  Extraction Well
-  Dual-Nested UMCf Injection Well
-  Alluvial Monitoring Well
-  UMCf Monitoring Well
-  UMCf (Semi-consolidated) Monitoring Well
-  Dose Response Well



Note:
Monitoring and injection well names are shown without prefix LVWPS.



TETRA TECH
www.tetratech.com
150 S. 4th Street, Unit A
Henderson, Nevada 89015
Phone: (702) 854-2293

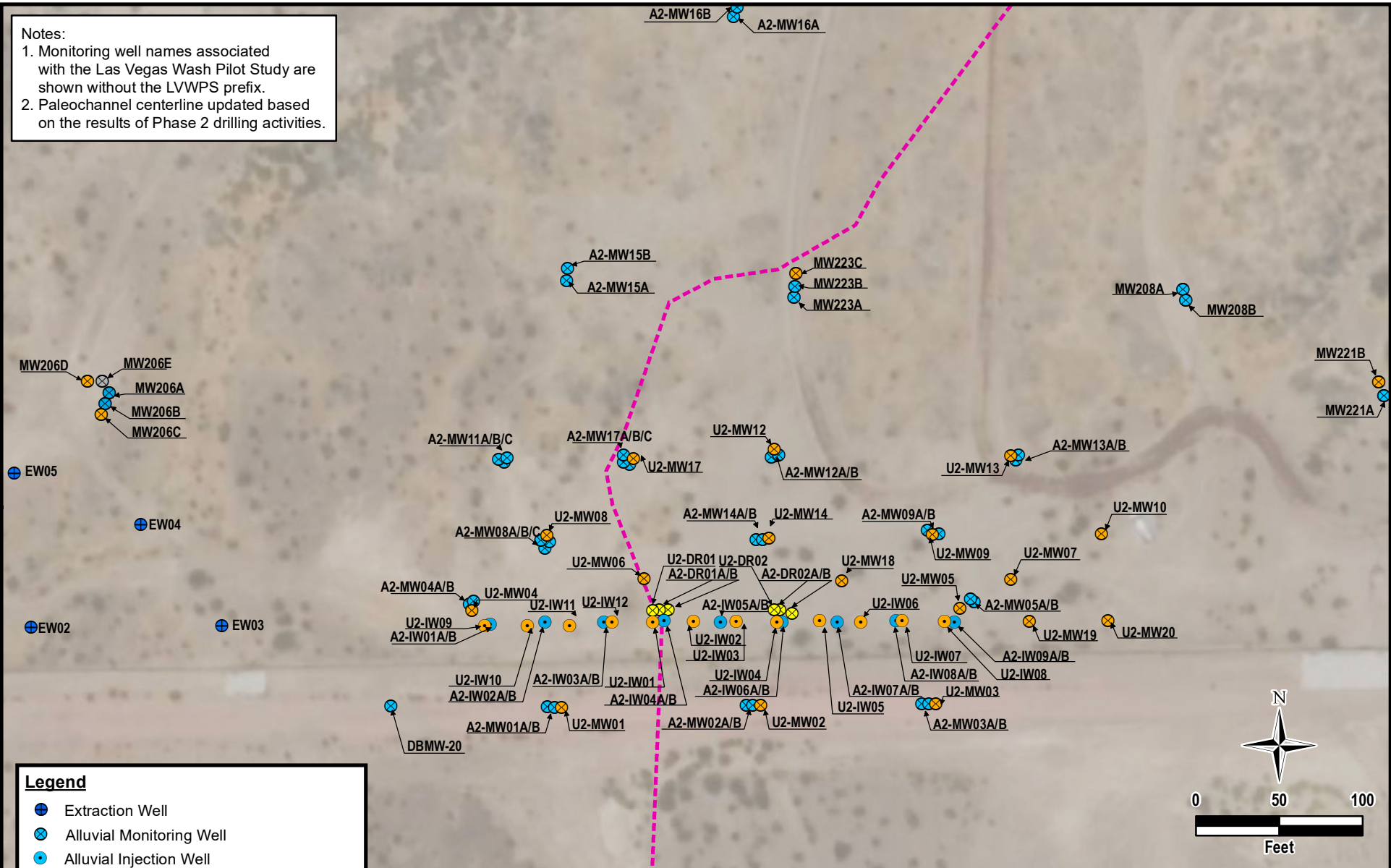
NEVADA ENVIRONMENTAL RESPONSE TRUST
LAS VEGAS WASH BIOREMEDIATION PILOT STUDY
HENDERSON, NEVADA

WELL LAYOUT FOR ZONE 1 STUDY AREA

PROJECT NO.:	117-7502019
DATE:	NOVEMBER 10, 2020
DESIGNED BY:	ES
Figure No.	2

C:\Users\ELLYN.SWENSON\LVW Monitoring Well Installation Figures\BL04 Groundwater Contours\Zone1_UMCfContours_1110.mxd

Notes:
 1. Monitoring well names associated with the Las Vegas Wash Pilot Study are shown without the LVWPS prefix.
 2. Paleochannel centerline updated based on the results of Phase 2 drilling activities.



Legend

- ⊕ Extraction Well
- ⊗ Alluvial Monitoring Well
- ⊙ Alluvial Injection Well
- ⊗ UMCf Monitoring Well
- ⊗ UMCf (semi-consolidated) Monitoring Well
- ⊙ UMCf Injection Well
- ⊗ Dose-Response Well
- Paleochannel Centerline

TETRA TECH
 www.tetrattech.com
 150 S. 4th Street, Unit A
 Henderson, Nevada 89015
 Phone: (702) 854-2293

NEVADA ENVIRONMENTAL RESPONSE TRUST
 LAS VEGAS WASH BIOREMEDIATION PILOT STUDY
 HENDERSON, NEVADA





WELL LAYOUT FOR ZONE 2 STUDY AREA

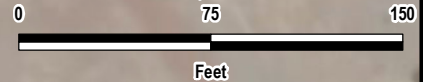
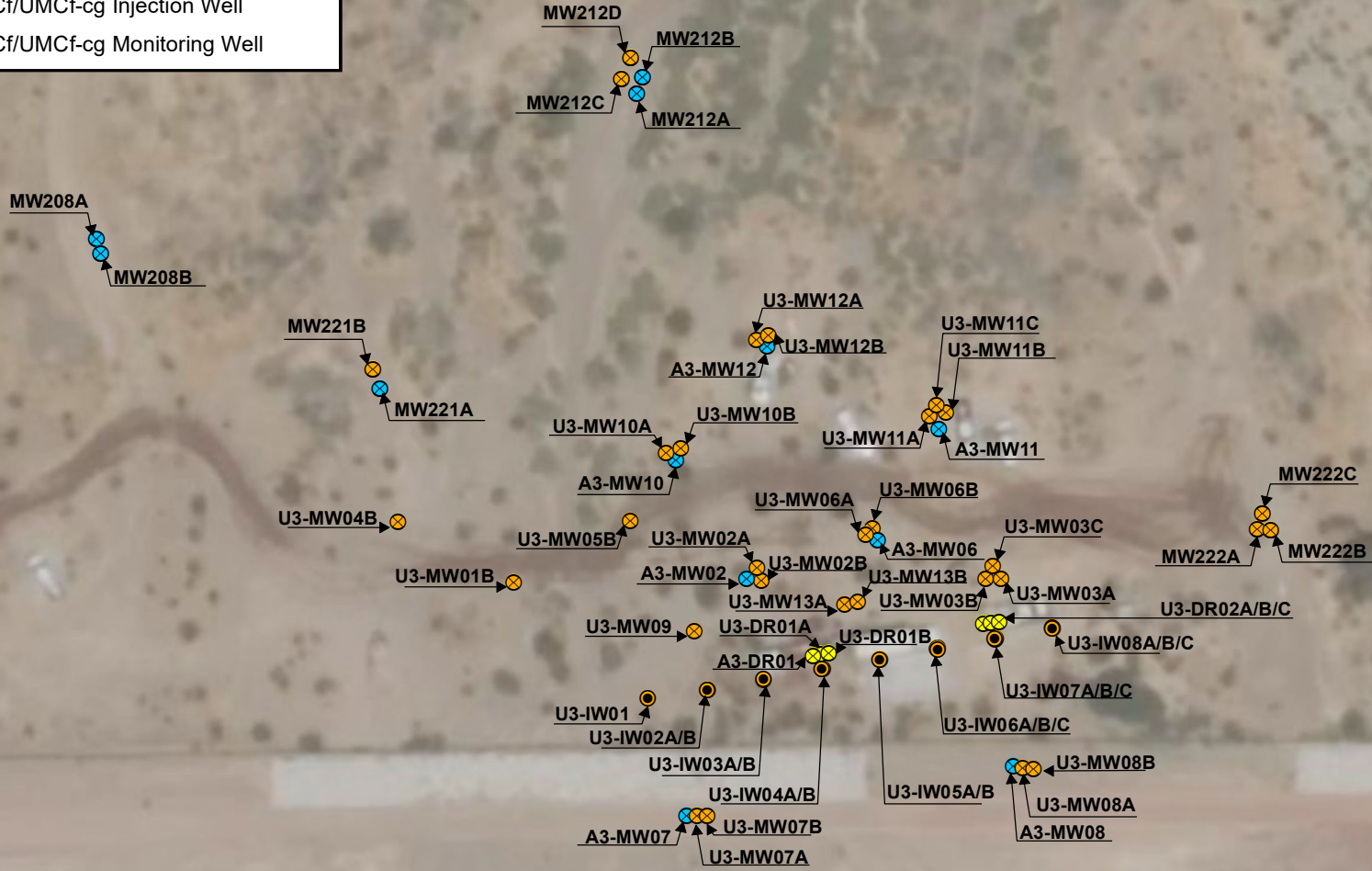
PROJECT NO.: 117-7502019
 DATE: APRIL 7, 2021
 DESIGNED BY: ES

Figure No.
3

C:\Users\JENNIFER\JACOBS\Desktop\Zone2_FieldSurveyLocations.mxd

Legend

-  Alluvial Monitoring Well
-  Dose-Response Well
-  UMCf/UMCf-cg Injection Well
-  UMCf/UMCf-cg Monitoring Well



Notes:
1. Monitoring and injection well names are shown without prefix LVWPS.

TETRA TECH
www.tetrattech.com
150 S. 4th Street, Unit A
Henderson, Nevada 89015
Phone: (702) 854-2293

NEVADA ENVIRONMENTAL RESPONSE TRUST
LAS VEGAS WASH BIOREMEDIATION PILOT STUDY
HENDERSON, NEVADA
WELL LAYOUT FOR ZONE 3 STUDY AREA

PROJECT NO.:	117-7502019
DATE:	MARCH 30, 2021
DESIGNED BY:	ES
Figure No.	4

C:\Users\seven.henning\Desktop\NERTM\19\Zone3_Contours_UMCI_1021.mxd

Tables

Table 1
Phase 2 Well Construction Details
Las Vegas Wash Bioremediation Pilot Study

Well ID	Screened Lithology	Northing	Easting	Ground Surface Elevation	Top of Casing Elevation	Depth to Water ¹	Construction Type	Construction Material	Slot Size	Filter Pack Gradation	Borehole Diameter	Borehole Total Depth	Well Diameter	Nominal Screen Length	Well Total Depth	Bottom of Screen	Top of Screen	
				feet amsl	feet amsl	feet bTOC					inches	feet	feet bgs	inches	feet	feet bgs	feet bgs	feet bgs
Zone 1 Study Area																		
LVWPS-A1-DR01	Alluvium	26735024.80	838207.19	1524.18	1523.98	29.38	Single	Schedule 40 PVC	0.020	#3	6	83.5	2	20	83	82.5	62.8	
LVWPS-A1-DR02	Alluvium	26734983.35	838236.38	1524.57	1524.20	29.54	Single	Schedule 40 PVC	0.020	#3	6	79.0	2	20	78.5	78	58.3	
LVWPS-A1-MW04	Alluvium	26735022.91	838259.32	1529.32	1529.30	34.87	Single	Schedule 40 PVC	0.020	#3	6	92.5	2	20	89.5	89	69.3	
LVWPS-A1-MW05	Alluvium	26734946.32	838312.17	1530.88	1530.55	36.10	Single	Schedule 40 PVC	0.020	#3	6	95.0	2	20	89.5	89	69.3	
LVWPS-A1-MW06	Alluvium	26734994.26	838149.70	1523.90	1523.76	28.80	Single	Schedule 40 PVC	0.020	#3	6	85.0	2	20	79.5	79	59.3	
LVWPS-A1-MW07	Alluvium	26734911.17	838213.86	1525.06	1524.99	30.15	Single	Schedule 40 PVC	0.020	#3	6	80.0	2	20	78.5	78	58.3	
LVWPS-A1-MW09	Alluvium	26735029.71	838317.19	1529.61	1529.43	35.62	Single	Schedule 40 PVC	0.020	#3	6	107.0	2	20	106	105.5	85.8	
LVWPS-A1-MW10	Alluvium	26735080.18	838337.96	1527.26	1527.07	33.55	Single	Schedule 40 PVC	0.020	#3	6	91.5	2	20	91	90.5	70.8	
LVWPS-U1-DR01A	UMCf	26735027.64	838205.37	1524.09	1524.00	29.15	Single	Schedule 40 PVC	0.010	#2/16	6	116.5	2	25	115.5	115	90.3	
LVWPS-U1-DR01B	UMCf	26735030.53	838203.16	1524.07	1523.94	28.89	Single	Schedule 80 PVC	0.010	#2/16	6	152.5	2	30	151.5	151	121.3	
LVWPS-U1-DR02A	UMCf	26734986.83	838234.68	1524.02	1523.92	29.15	Single	Schedule 40 PVC	0.010	#2/16	6	117.5	2	30	117	116.5	86.8	
LVWPS-U1-DR02B	UMCf	26734991.38	838232.08	1523.92	1523.71	28.63	Single	Schedule 80 PVC	0.010	#2/16	6	153.5	2	30	153	152.5	122.8	
LVWPS-U1-IW01A	UMCf	26735044.59	838183.29	1523.67	1523.72	28.91	Dual-Nested	Schedule 40 PVC	0.010	#2/16	10	155.0	2	25	114	113.5	88.8	
LVWPS-U1-IW01B	UMCf	26735044.44	838182.98	1523.67	1523.65	28.76		Schedule 40 PVC	0.010	#2/16			2	25	145.5	145	120.3	
LVWPS-U1-IW02A	UMCf	26735024.11	838198.37	1524.46	1524.39	29.41	Dual-Nested	Schedule 40 PVC	0.010	#2/16	10	155.0	2	25	115.5	115	90.3	
LVWPS-U1-IW02B	UMCf	26735023.96	838198.03	1524.46	1524.43	29.42		Schedule 40 PVC	0.010	#2/16			2	30	151.5	151	121.3	
LVWPS-U1-IW03A	UMCf	26735004.66	838213.18	1523.88	1523.55	28.59	Dual-Nested	Schedule 40 PVC	0.010	#2/16	10	155.0	2	25	119	118.5	93.8	
LVWPS-U1-IW03B	UMCf	26735004.34	838213.12	1523.88	1523.53	28.40		Schedule 40 PVC	0.010	#2/16			2	25	150.5	150	125.3	
LVWPS-U1-IW04A	UMCf	26734984.96	838228.48	1523.90	1523.65	28.89	Dual-Nested	Schedule 40 PVC	0.010	#2/16	10	155.0	2	30	117	116.5	86.8	
LVWPS-U1-IW04B	UMCf	26734984.86	838228.18	1523.90	1523.59	28.49		Schedule 40 PVC	0.010	#2/16			2	30	153	152.5	122.8	
LVWPS-U1-IW05A	UMCf	26734965.08	838243.71	1524.36	1524.25	29.45	Dual-Nested	Schedule 40 PVC	0.010	#2/16	10	155.0	2	25	114	113.5	88.8	
LVWPS-U1-IW05B	UMCf	26734965.09	838243.38	1524.36	1524.23	29.21		Schedule 40 PVC	0.010	#2/16			2	25	145.5	145	120.3	
LVWPS-U1-IW06A	UMCf	26734945.21	838258.76	1524.91	1525.12	30.40	Dual-Nested	Schedule 40 PVC	0.010	#2/16	10	157.5	2	25	113	112.5	87.8	
LVWPS-U1-IW06B	UMCf	26734945.02	838258.36	1524.91	1525.07	30.06		Schedule 40 PVC	0.010	#2/16			2	30	149.5	149	119.3	
LVWPS-U1-IW07A	UMCf	26734925.20	838273.28	1529.08	1528.30	33.50	Dual-Nested	Schedule 40 PVC	0.010	#2/16	10	160.0	2	25	121	120.5	95.8	
LVWPS-U1-IW07B	UMCf	26734925.28	838272.95	1529.08	1528.66	33.46		Schedule 40 PVC	0.010	#2/16			2	25	152.5	152	127.3	
LVWPS-U1-IW08A	UMCf	26734905.81	838289.00	1529.69	1530.71	35.85	Dual-Nested	Schedule 40 PVC	0.010	#2/16	10	170.0	2	30	125.5	125	95.3	
LVWPS-U1-IW08B	UMCf	26734905.38	838288.84	1529.69	1530.83	35.70		Schedule 40 PVC	0.010	#2/16			2	25	157	156.5	131.8	
LVWPS-U1-MW01A	UMCf	26735054.25	838206.27	1526.30	1526.15	31.60	Single	Schedule 40 PVC	0.010	#2/16	6	116.0	2	25	115.5	115	90.3	
LVWPS-U1-MW01B	UMCf	26735052.48	838200.84	1525.78	1525.85	30.95	Single	Schedule 80 PVC	0.010	#2/16	8	157.5	4	20	153.5	153	133.5	
LVWPS-U1-MW02A	UMCf	26734972.90	838277.36	1529.90	1529.61	35.00	Single	Schedule 40 PVC	0.010	#2/16	6	120.0	2	25	119.5	119	94.3	
LVWPS-U1-MW02B	UMCf	26734976.53	838276.51	1529.75	1529.63	34.81	Single	Schedule 80 PVC	0.010	#2/16	8	165.0	4	25	162	161.5	136.9	
LVWPS-U1-MW03B	UMCf	26735108.31	838199.29	1527.13	1527.06	32.32	Single	Schedule 80 PVC	0.010	#2/16	8	165.0	4	20	154.5	154	134.5	
LVWPS-U1-MW04A	UMCf	26735021.39	838264.46	1529.55	1529.35	34.82	Single	Schedule 40 PVC	0.010	#2/16	6	126.5	2	25	124.5	124	99.3	
LVWPS-U1-MW04B	UMCf	26735026.82	838262.94	1529.47	1529.33	34.59	Single	Schedule 80 PVC	0.010	#2/16	8	175.0	4	25	165	164.5	139.9	
LVWPS-U1-MW05A	UMCf	26734947.22	838319.22	1530.32	1529.93	35.52	Single	Schedule 40 PVC	0.010	#2/16	6	122.0	2	25	121	120.5	95.8	
LVWPS-U1-MW05B	UMCf	26734951.22	838315.42	1530.45	1530.30	35.40	Single	Schedule 80 PVC	0.010	#2/16	8	172.5	4	25	162	161.5	136.9	
LVWPS-U1-MW06A	UMCf	26734986.21	838153.16	1523.81	1523.70	28.56	Single	Schedule 40 PVC	0.010	#2/16	6	106.5	2	20	105.5	105	85.3	
LVWPS-U1-MW06B	UMCf	26734991.82	838156.18	1524.09	1523.73	28.51	Single	Schedule 40 PVC	0.010	#2/16	6	143.0	2	25	134.5	134	109.3	
LVWPS-U1-MW07	UMCf	26734907.19	838218.01	1525.17	1524.96	30.16	Single	Schedule 40 PVC	0.010	#2/16	6	140.0	2	25	111.5	111	86.3	
LVWPS-U1-MW08A	UMCf	26735014.52	838236.36	1524.11	1523.97	29.20	Single	Schedule 40 PVC	0.010	#2/16	6	120.0	2	25	119	118.5	93.8	
LVWPS-U1-MW08B	UMCf	26735017.13	838233.33	1523.84	1523.74	28.75	Single	Schedule 80 PVC	0.010	#2/16	6	151.0	2	25	150.5	150	125.3	
LVWPS-U1-MW09A	UMCf	26735032.96	838320.87	1529.36	1529.11	35.12	Single	Schedule 40 PVC	0.010	#2/16	6	126.0	2	10	125.5	125	115.3	
LVWPS-U1-MW09B	UMCf	26735025.78	838320.98	1529.37	1529.08	34.62	Single	Schedule 80 PVC	0.010	#2/16	6	156.0	2	25	155.5	155	130.3	
LVWPS-U1-MW10A	UMCf	26735085.42	838340.44	1527.11	1527.02	33.20	Single	Schedule 40 PVC	0.010	#2/16	6	125.0	2	25	124.5	124	99.3	
LVWPS-U1-MW10B	UMCf	26735081.08	838344.98	1527.40	1527.21	32.98	Single	Schedule 80 PVC	0.010	#2/16	6	160.0	2	25	155.5	155	130.3	
Zone 2 Study Area																		
LVWPS-A2-DR01A	Alluvium	26734896.39	838889.65	1524.78	1524.77	31.90	Single	Schedule 40 PVC	0.020	#3	6	72.0	2	35	71.5	71	36.3	
LVWPS-A2-DR01B	Alluvium	26734896.42	838884.23	1524.80	1524.57	31.75	Single	Schedule 40 PVC	0.020	#3	6	113.0	2	35	112.5	112	77.3	
LVWPS-A2-DR02A	Alluvium	26734894.17	838964.08	1524.91	1524.65	32.00	Single	Schedule 40 PVC	0.020	#3	6	52.5	2	15	52	51.5	36.8	
LVWPS-A2-DR02B	Alluvium	26734896.56	838956.61	1524.91	1524.90	32.09	Single	Schedule 40 PVC	0.020	#3	6	78.5	2	20	78	77.5	57.8	
LVWPS-A2-IW01A	Alluvium	26734887.97	838782.98	1530.17	1529.79	36.44	Dual-Nested	Schedule 40 PVC	0.020	#3	10	105.0	2	25	66.5	66	41.3	
LVWPS-A2-IW01B	Alluvium	26734888.00	838782.65	1530.17	1529.78	36.64		Schedule 40 PVC	0.020	#3			2	25	98	97.5	72.8	
LVWPS-A2-IW02A	Alluvium	26734888.97	838815.84	1529.49	1529.01	35.88	Dual-Nested	Schedule 40 PVC	0.020	#3	10	110.0	2	30	69	68.5	38.8	
LVWPS-A2-IW02B	Alluvium	26734889.05	838815.49	1529.49	1529.03	36.22		Schedule 40 PVC	0.020	#3			2	25	100.5	100	75.3	
LVWPS-A2-IW03A	Alluvium	26734888.88	838851.00	1527.28	1526.93	33.94	Dual-Nested	Schedule 40 PVC	0.020	#3	10	115.0	2	30	67.5	67	37.3	
LVWPS-A2-IW03B	Alluvium	26734889.18	838850.83	1527.28	1526.93	33.94		Schedule 40 PVC	0.020	#3			2	30	104	103.5	73.8	

Table 1
Phase 2 Well Construction Details
Las Vegas Wash Bioremediation Pilot Study

Well ID	Screened Lithology	Northing	Easting	Ground Surface Elevation	Top of Casing Elevation	Depth to Water ¹	Construction Type	Construction Material	Slot Size	Filter Pack Gradation	Borehole Diameter	Borehole Total Depth	Well Diameter	Nominal Screen Length	Well Total Depth	Bottom of Screen	Top of Screen
				feet amsl	feet amsl	feet bTOC			inches		inches	feet bgs	inches	feet bgs	feet bgs	feet bgs	feet bgs
LWVPS-A2-IW04A	Alluvium	26734889.81	838887.08	1524.70	1524.57	31.70	Dual-Nested	Schedule 40 PVC	0.020	#3	10	115.0	2	35	71.5	71	36.3
LWVPS-A2-IW04B	Alluvium	26734890.02	838886.74	1524.70	1524.61	31.80		Schedule 40 PVC	0.020	#3			2	35	112.5	112	77.3
LWVPS-A2-IW05A	Alluvium	26734889.15	838921.04	1524.89	1524.86	32.05	Dual-Nested	Schedule 40 PVC	0.020	#3	10	105.0	2	25	63	62.5	37.8
LWVPS-A2-IW05B	Alluvium	26734889.30	838920.74	1524.89	1524.83	31.94		Schedule 40 PVC	0.020	#3			2	25	94	93.5	68.8
LWVPS-A2-IW06A	Alluvium	26734888.81	838957.92	1524.94	1524.91	32.20	Dual-Nested	Schedule 40 PVC	0.020	#3	10	80.0	2	15	52	51.5	36.8
LWVPS-A2-IW06B	Alluvium	26734888.84	838957.55	1524.94	1524.89	32.10		Schedule 40 PVC	0.020	#3			2	20	78	77.5	57.8
LWVPS-A2-IW07A	Alluvium	26734889.27	838991.11	1524.39	1524.31	31.57	Dual-Nested	Schedule 40 PVC	0.020	#3	10	85.0	2	15	50.5	50	35.3
LWVPS-A2-IW07B	Alluvium	26734889.32	838990.81	1524.39	1524.34	31.57		Schedule 40 PVC	0.020	#3			2	20	76.5	76	56.3
LWVPS-A2-IW08A	Alluvium	26734889.80	839026.35	1524.85	1524.74	32.10	Dual-Nested	Schedule 40 PVC	0.020	#3	10	90.0	2	20	56	55.5	35.8
LWVPS-A2-IW08B	Alluvium	26734889.91	839026.04	1524.85	1524.80	32.15		Schedule 40 PVC	0.020	#3			2	20	82	81.5	61.8
LWVPS-A2-IW09A	Alluvium	26734889.16	839061.18	1525.33	1525.37	32.68	Dual-Nested	Schedule 40 PVC	0.020	#3	10	85.0	2	15	52	51.5	36.8
LWVPS-A2-IW09B	Alluvium	26734889.14	839060.89	1525.33	1525.37	32.69		Schedule 40 PVC	0.020	#3			2	15	74	73.5	58.8
LWVPS-A2-MW01A	Alluvium	26734838.04	838817.08	1526.61	1526.29	33.07	Single	Schedule 40 PVC	0.020	#3	6	61	2	20	60.5	60	40.3
LWVPS-A2-MW01B	Alluvium	26734837.91	838821.64	1526.61	1526.16	33.09	Single	Schedule 40 PVC	0.020	#3	6	91	2	20	90.5	90	70.3
LWVPS-A2-MW02A	Alluvium	26734839.33	838936.61	1527.83	1527.49	34.66	Single	Schedule 40 PVC	0.020	#3	6	61	2	20	60.5	60	40.3
LWVPS-A2-MW02B	Alluvium	26734839.33	838940.48	1527.88	1527.62	34.55	Single	Schedule 40 PVC	0.020	#3	6	91	2	20	90.5	90	70.3
LWVPS-A2-MW03A	Alluvium	26734839.87	839041.77	1528.00	1527.72	34.95	Single	Schedule 40 PVC	0.020	#3	6	60	2	20	58.5	58	38.3
LWVPS-A2-MW03B	Alluvium	26734839.96	839046.05	1528.02	1527.68	34.90	Single	Schedule 40 PVC	0.020	#3	6	85	2	20	84.5	84	64.3
LWVPS-A2-MW04A	Alluvium	26734900.17	838770.49	1527.54	1527.55	34.24	Single	Schedule 40 PVC	0.020	#3	6	64.5	2	20	64	63.5	43.8
LWVPS-A2-MW04B	Alluvium	26734901.60	838772.88	1528.17	1527.86	34.91	Single	Schedule 40 PVC	0.020	#3	6	96.0	2	20	95.5	95	75.3
LWVPS-A2-MW05A	Alluvium	26734901.04	839073.31	1524.49	1524.18	31.50	Single	Schedule 40 PVC	0.020	#3	6	53.0	2	15	52	51.5	36.8
LWVPS-A2-MW05B	Alluvium	26734903.12	839070.97	1524.49	1524.29	31.68	Single	Schedule 40 PVC	0.020	#3	6	75.0	2	15	74	73.5	58.8
LWVPS-A2-MW08A	Alluvium	26734933.48	838815.75	1529.44	1529.35	36.36	Single	Schedule 40 PVC	0.020	#3	6	56.0	2	15	55.5	55	40.3
LWVPS-A2-MW08B	Alluvium	26734937.17	838818.51	1529.20	1528.84	35.90	Single	Schedule 40 PVC	0.020	#3	6	81.3	2	20	80	79.5	59.8
LWVPS-A2-MW08C	Alluvium	26734938.06	838813.32	1529.24	1528.93	36.25	Single	Schedule 40 PVC	0.020	#3	6	110.0	2	20	106.5	106	86.3
LWVPS-A2-MW09A	Alluvium	26734942.12	839052.25	1523.77	1523.56	30.91	Single	Schedule 40 PVC	0.020	#3	6	56.0	2	20	55	54.5	34.8
LWVPS-A2-MW09B	Alluvium	26734943.95	839045.22	1523.85	1523.67	31.31	Single	Schedule 40 PVC	0.020	#3	6	85.0	2	20	79	78.5	58.8
LWVPS-A2-MW11A	Alluvium	26734984.76	838791.31	1528.05	1528.00	35.10	Single	Schedule 40 PVC	0.020	#3	6	61.5	2	20	60.5	60	40.3
LWVPS-A2-MW11B	Alluvium	26734986.77	838787.83	1528.01	1527.79	35.06	Single	Schedule 40 PVC	0.020	#3	6	86.0	2	20	85.5	85	65.3
LWVPS-A2-MW11C	Alluvium	26734987.49	838793.00	1528.09	1527.81	35.36	Single	Schedule 40 PVC	0.020	#3	6	114.0	2	20	110.5	110	90.3
LWVPS-A2-MW12A	Alluvium	26734988.20	838951.66	1523.08	1522.85	30.24	Single	Schedule 40 PVC	0.020	#3	6	46.0	2	10	45	44.5	34.9
LWVPS-A2-MW12B	Alluvium	26734989.46	838955.96	1523.15	1522.94	30.48	Single	Schedule 40 PVC	0.020	#3	6	75.0	2	20	69.5	69	49.3
LWVPS-A2-MW13A	Alluvium	26734986.06	839098.37	1523.62	1523.23	31.00	Single	Schedule 40 PVC	0.020	#3	6	62.0	2	20	61.5	61	41.3
LWVPS-A2-MW13B	Alluvium	26734989.09	839099.95	1523.60	1523.40	31.44	Single	Schedule 40 PVC	0.020	#3	6	90.0	2	20	86.6	86.1	66.4
LWVPS-A2-MW14A	Alluvium	26734938.41	838942.48	1524.15	1523.84	31.16	Single	Schedule 40 PVC	0.020	#3	6	51.5	2	15	51	50.5	35.8
LWVPS-A2-MW14B	Alluvium	26734938.74	838946.20	1524.51	1524.32	31.70	Single	Schedule 40 PVC	0.020	#3	6	80.0	2	20	75	74.5	54.8
LWVPS-A2-MW15A	Alluvium	26735094.04	838828.85	1521.20	1520.95	28.70	Single	Schedule 40 PVC	0.020	#3	6	61.0	2	20	60	59.5	39.8
LWVPS-A2-MW15B	Alluvium	26735101.30	838829.49	1521.68	1521.37	29.34	Single	Schedule 40 PVC	0.020	#3	6	110.0	2	20	90.5	90	70.3
LWVPS-A2-MW16A	Alluvium	26735252.27	838928.69	1520.47	1520.73	29.34	Single	Schedule 40 PVC	0.020	#3	6	56.0	2	20	56	55.5	35.8
LWVPS-A2-MW16B	Alluvium	26735258.00	838931.03	1520.25	1520.51	29.21	Single	Schedule 40 PVC	0.020	#3	6	90.0	2	20	80.5	80	60.3
LWVPS-A2-MW17A	Alluvium	26734983.57	838866.47	1526.43	1526.35	33.65	Single	Schedule 40 PVC	0.020	#3	6	61.5	2	20	60.5	60	40.3
LWVPS-A2-MW17B	Alluvium	26734985.17	838863.03	1526.25	1526.26	33.65	Single	Schedule 40 PVC	0.020	#3	6	86.0	2	20	85.5	85	65.3
LWVPS-A2-MW17C	Alluvium	26734989.37	838862.92	1526.03	1525.81	33.86	Single	Schedule 40 PVC	0.020	#3	6	115.5	2	20	110.5	110	90.3
LWVPS-U2-DR01	UMCf	26734896.14	838880.43	1524.84	1524.74	32.06	Single	Schedule 40 PVC	0.010	#2/16	6	142.0	2	20	141.5	141	121.3
LWVPS-U2-DR02	UMCf	26734896.48	838953.23	1524.85	1524.76	32.25	Single	Schedule 40 PVC	0.010	#2/16	6	109.5	2	25	109	108.5	83.8
LWVPS-U2-IW01	UMCf	26734889.36	838880.42	1524.71	1524.63	32.09	Single	Schedule 40 PVC	0.010	#2/16	6	155.0	2	20	141.5	141	121.2
LWVPS-U2-IW02	UMCf	26734889.50	838905.01	1525.09	1525.07	32.55	Single	Schedule 40 PVC	0.010	#2/16	6	145.0	2	25	141.5	141	116.2

Table 1
Phase 2 Well Construction Details
Las Vegas Wash Bioremediation Pilot Study

Well ID	Screened Lithology	Northing	Easting	Ground Surface Elevation	Top of Casing Elevation	Depth to Water ¹	Construction Type	Construction Material	Slot Size	Filter Pack Gradation	Borehole Diameter	Borehole Total Depth	Well Diameter	Nominal Screen Length	Well Total Depth	Bottom of Screen	Top of Screen
				feet amsl	feet amsl	feet bTOC			inches		inches	feet bgs	inches	feet bgs	feet bgs	feet bgs	feet bgs
LVWPS-U2-IW03	UMCf	26734889.40	838930.38	1524.99	1524.91	32.25	Single	Schedule 40 PVC	0.010	#2/16	6	125.0	2	25	124.5	124	99.2
LVWPS-U2-IW04	UMCf	26734888.87	838954.79	1524.89	1524.84	32.10	Single	Schedule 40 PVC	0.010	#2/16	6	145.0	2	25	109	108.5	83.7
LVWPS-U2-IW05	UMCf	26734889.80	838980.34	1524.54	1524.54	32.80	Single	Schedule 40 PVC	0.010	#2/16	6	120.0	2	30	118	117.5	87.7
LVWPS-U2-IW06	UMCf	26734889.08	839005.30	1524.82	1524.70	32.52	Single	Schedule 40 PVC	0.010	#2/16	6	115.0	2	15	104.5	104	89.2
LVWPS-U2-IW07	UMCf	26734889.76	839029.85	1524.95	1524.98	32.40	Single	Schedule 40 PVC	0.010	#2/16	6	115.0	2	15	106.5	106	91.2
LVWPS-U2-IW08	UMCf	26734889.41	839055.50	1525.34	1525.29	32.72	Single	Schedule 40 PVC	0.010	#2/16	6	115.0	2	25	109	108.5	83.7
LVWPS-U2-IW09	UMCf	26734886.72	838779.73	1529.53	1529.26	36.22	Single	Schedule 40 PVC	0.010	#2/16	6	130.0	2	25	128.5	128	103.2
LVWPS-U2-IW10	UMCf	26734887.07	838805.16	1529.51	1529.59	36.72	Single	Schedule 40 PVC	0.010	#2/16	6	135.0	2	20	129.5	129	109.3
LVWPS-U2-IW11	UMCf	26734886.91	838830.51	1528.30	1528.02	35.26	Single	Schedule 40 PVC	0.010	#2/16	6	135.0	2	25	134.2	133.7	108.9
LVWPS-U2-IW12	UMCf	26734889.28	838856.13	1526.66	1526.14	33.53	Single	Schedule 40 PVC	0.010	#2/16	6	139.0	2	25	138	137.5	112.8
LVWPS-U2-MW01	UMCf	26734837.77	838825.83	1526.69	1526.40	33.42	Single	Schedule 40 PVC	0.010	#2/16	6	125	2	20	117.5	117	97.3
LVWPS-U2-MW02	UMCf	26734839.36	838945.11	1527.94	1527.68	35.20	Single	Schedule 40 PVC	0.010	#2/16	6	126	2	25	125.5	125	100.3
LVWPS-U2-MW03	UMCf	26734839.69	839050.30	1527.99	1527.66	34.91	Single	Schedule 40 PVC	0.010	#2/16	6	115	2	20	110.5	110	90.3
LVWPS-U2-MW04	UMCf	26734895.79	838771.90	1528.66	1528.35	35.35	Single	Schedule 40 PVC	0.010	#2/16	6	130.0	2	25	128.5	128	103.2
LVWPS-U2-MW05	UMCf	26734897.24	839064.72	1524.94	1524.76	32.20	Single	Schedule 40 PVC	0.010	#2/16	6	110.0	2	25	108.5	108	83.2
LVWPS-U2-MW06	UMCf	26734914.99	838875.13	1525.48	1524.89	32.40	Single	Schedule 40 PVC	0.010	#2/16	6	142.5	2	20	142	141.5	121.8
LVWPS-U2-MW07	UMCf	26734914.74	839095.07	1524.53	1524.37	31.82	Single	Schedule 40 PVC	0.010	#2/16	6	120.0	2	20	108.5	108	88.2
LVWPS-U2-MW08	UMCf	26734941.29	838816.82	1529.11	1528.75	36.21	Single	Schedule 40 PVC	0.010	#2/16	6	135.0	2	20	133.5	133	113.2
LVWPS-U2-MW09	UMCf	26734941.56	839048.32	1523.83	1523.62	31.61	Single	Schedule 40 PVC	0.010	#2/16	6	115.0	2	20	105.2	104.7	84.9
LVWPS-U2-MW10	UMCf	26734942.01	839149.60	1525.67	1525.57	34.12	Single	Schedule 40 PVC	0.010	#2/16	6	120.0	2	20	110.5	110	90.2
LVWPS-U2-MW12	UMCf	26734992.74	838953.32	1523.09	1522.89	31.20	Single	Schedule 40 PVC	0.010	#2/16	6	110.0	2	25	108.5	108	83.2
LVWPS-U2-MW13	UMCf	26734988.97	839095.12	1523.52	1523.42	31.89	Single	Schedule 40 PVC	0.010	#2/16	6	120.0	2	15	110	109.5	94.7
LVWPS-U2-MW14	UMCf	26734939.25	838950.26	1524.77	1524.30	32.70	Single	Schedule 40 PVC	0.010	#2/16	6	110.0	2	25	108.5	108	83.2
LVWPS-U2-MW17	UMCf	26734987.32	838868.87	1526.17	1525.88	34.19	Single	Schedule 40 PVC	0.010	#2/16	6	137.7	2	20	137	136.5	117
LVWPS-U2-MW18	UMCf	26734914.05	838993.79	1524.16	1524.09	32.53	Single	Schedule 40 PVC	0.010	#2/16	6	114.0	2	25	113.5	113	88.3
LVWPS-U2-MW19	UMCf	26734889.37	839106.34	1525.18	1525.07	32.71	Single	Schedule 40 PVC	0.010	#2/16	6	115.0	2	20	111.5	111	91.2
LVWPS-U2-MW20	UMCf	26734889.93	839153.61	1525.44	1525.24	32.98	Single	Schedule 40 PVC	0.010	#2/16	6	115.0	2	20	108.5	108	88.2
LVWPS-BH01	---	26734872.28	838780.13	1530.46	---	---	Soil Boring	---	---	---	6	105.0	---	---	---	---	---
Zone 3 Study Area																	
LVWPS-A3-DR01	Alluvium	26734911.52	839503.33	1522.87	1522.71	30.41	Single	Schedule 40 PVC	0.020	#3	6	76.5	2	20	76	75.5	55.8
LVWPS-A3-MW02	Alluvium	26734944.12	839475.20	1522.61	1522.39	30.30	Single	Schedule 40 PVC	0.020	#3	6	85.0	2	20	73	72.5	52.8
LVWPS-A3-MW06	Alluvium	26734960.45	839530.77	1522.32	1521.99	30.03	Single	Schedule 40 PVC	0.020	#3	6	76.0	2	20	75.5	75	55.3
LVWPS-A3-MW07	Alluvium	26734843.39	839449.63	1525.17	1525.06	32.48	Single	Schedule 40 PVC	0.020	#3	6	75	2	20	75	74.5	54.8
LVWPS-A3-MW08	Alluvium	26734864.46	839588.62	1525.58	1525.30	32.90	Single	Schedule 40 PVC	0.020	#3	6	110	2	20	105	104.5	84.8
LVWPS-A3-MW10	Alluvium	26734994.40	839445.10	1521.78	1521.72	30.06	Single	Schedule 40 PVC	0.020	#3	6	77.0	2	20	76.5	76	56.3
LVWPS-A3-MW11	Alluvium	26735007.80	839556.93	1521.33	1521.36	29.41	Single	Schedule 40 PVC	0.020	#3	6	80.0	2	20	74	73.5	53.8
LVWPS-A3-MW12	Alluvium	26735042.88	839483.87	1520.86	1520.75	29.13	Single	Schedule 40 PVC	0.020	#3	6	80.0	2	20	79.5	79	59.3
LVWPS-U3-DR01A	UMCf-cg	26734912.10	839506.61	1522.95	1522.72	30.55	Single	Schedule 40 PVC	0.010	#2/16	6	124.5	2	30	123.5	123	93.3
LVWPS-U3-DR01B	UMCf-cg	26734912.55	839510.18	1522.84	1522.69	30.71	Single	Schedule 80 PVC	0.010	#2/16	6	160.0	2	30	159.5	159	129.3
LVWPS-U3-DR02A	UMCf-cg	26734924.88	839575.78	1523.27	1523.13	30.96	Single	Schedule 40 PVC	0.010	#2/16	6	112.5	2	25	111.5	111	86.3
LVWPS-U3-DR02B	UMCf-cg	26734925.39	839579.10	1523.15	1522.98	31.05	Single	Schedule 40 PVC	0.010	#2/16	6	144.0	2	25	143	142.5	117.8
LVWPS-U3-DR02C	UMCf-cg	26734925.79	839582.56	1523.10	1522.90	31.03	Single	Schedule 80 PVC	0.010	#2/16	6	175.0	2	25	174.5	174	149.3
LVWPS-U3-IW01	UMCf-cg	26734893.19	839433.14	1522.95	1525.61	34.12	Single	Schedule 40 PVC	0.010	#2/16	10	118.0	2	35	115.5	115	80.2
LVWPS-U3-IW02A	UMCf-cg	26734896.96	839458.60	1522.81	1524.20	33.32	Dual-Nested	Schedule 40 PVC	0.010	#2/16	10	128.0	2	20	99.5	99	79.3
LVWPS-U3-IW02B	UMCf-cg	26734896.77	839458.31	1522.81	1524.22	32.78		Schedule 40 PVC	0.010	#2/16			2	20	125	124.5	104.8
LVWPS-U3-IW03A	UMCf-cg	26734901.01	839482.33	1522.92	1524.25	32.31	Dual-Nested	Schedule 40 PVC	0.010	#2/16	10	144.0	2	25	103	102.5	77.8
LVWPS-U3-IW03B	UMCf-cg	26734901.38	839482.28	1522.92	1524.33	32.61		Schedule 40 PVC	0.010	#2/16			2	30	139.5	139	109.3
LVWPS-U3-IW04A	UMCf-cg	26734905.65	839507.50	1523.09	1522.80	30.46	Dual-Nested	Schedule 40 PVC	0.010	#2/16	10	160.0	2	30	123.5	123	93.3
LVWPS-U3-IW04B	UMCf-cg	26734905.89	839507.21	1523.09	1522.81	30.87		Schedule 40 PVC	0.010	#2/16			2	30	159.5	159	129.3
LVWPS-U3-IW05A	UMCf-cg	26734909.80	839531.81	1522.62	1522.80	31.46	Dual-Nested	Schedule 40 PVC	0.010	#2/16	10	175.0	2	35	126.5	126	91.3
LVWPS-U3-IW05B	UMCf-cg	26734909.78	839531.47	1522.62	1522.80	30.58		Schedule 40 PVC	0.010	#2/16			2	35	168	167.5	132.8
LVWPS-U3-IW06A	UMCf-cg	26734914.65	839556.40	1522.79	1522.83	30.52	Triple-Nested	Schedule 40 PVC	0.010	#2/16	10	175.0	2	25	111.5	111	86.3
LVWPS-U3-IW06B	UMCf-cg	26734914.56	839556.00	1522.79	1522.89	30.68		Schedule 40 PVC	0.010	#2/16			2	25	143	142.5	117.8
LVWPS-U3-IW06C	UMCf-cg	26734914.32	839556.27	1522.79	1522.85	31.02		Schedule 40 PVC	0.010	#2/16			2	25	174.5	174	149.3
LVWPS-U3-IW07A	UMCf-cg	26734918.75	839580.97	1523.32	1523.03	30.80	Triple-Nested	Schedule 40 PVC	0.010	#2/16	10	175.0	2	25	111.5	111	86.3
LVWPS-U3-IW07B	UMCf-cg	26734918.38	839580.95	1523.32	1523.03	31.02		Schedule 40 PVC	0.010	#2/16			2	25	143	142.5	117.8
LVWPS-U3-IW07C	UMCf-cg	26734918.60	839580.61	1523.32	1523.03	31.02		Schedule 40 PVC	0.010	#2/16			2	25	174.5	174	149.3
LVWPS-U3-IW08A	UMCf-cg	26734923.35	839605.13	1523.23	1523.11	30.87	Single	Schedule 40 PVC	0.010	#2/16	6	115.0	2	25	111.5	111	86.3

Table 1
Phase 2 Well Construction Details
 Las Vegas Wash Bioremediation Pilot Study

Well ID	Screened Lithology	Northing	Easting	Ground Surface Elevation	Top of Casing Elevation	Depth to Water ¹	Construction Type	Construction Material	Slot Size	Filter Pack Gradation	Borehole Diameter	Borehole Total Depth	Well Diameter	Nominal Screen Length	Well Total Depth	Bottom of Screen	Top of Screen
				feet amsl	feet amsl	feet bTOC			inches		inches	feet bgs		feet	feet bgs	feet bgs	feet bgs
LWVPS-U3-IW08B	UMCf-cg	26734923.06	839605.34	1523.23	1523.09	31.08	Triple-Nested	Schedule 40 PVC	0.010	#2/16	10	175.0	2	25	143	142.5	117.8
LWVPS-U3-IW08C	UMCf-cg	26734923.00	839604.97	1523.23	1523.10	31.05		Schedule 40 PVC	0.010	#2/16			2	25	174.5	174	149.3
LWVPS-U3-MW01B	UMCf-cg	26734942.69	839376.18	1522.54	1522.41	30.90	Single	Schedule 80 PVC	0.010	#2/16	8	107.5	4	20	103.8	103.3	83.8
LWVPS-U3-MW02A	UMCf-cg	26734948.75	839479.60	1522.40	1522.13	30.42	Single	Schedule 40 PVC	0.010	#2/16	6	98.5	2	15	97.5	97	82.3
LWVPS-U3-MW02B	UMCf-cg	26734943.22	839481.31	1522.50	1522.21	30.76	Single	Schedule 80 PVC	0.010	#2/16	8	130.0	4	20	123	122.5	103
LWVPS-U3-MW03A	UMCf-cg	26734944.17	839583.42	1522.80	1522.68	30.60	Single	Schedule 40 PVC	0.010	#2/16	6	112.5	2	25	111.5	111	86.3
LWVPS-U3-MW03B	UMCf-cg	26734944.11	839576.72	1522.86	1522.49	30.68	Single	Schedule 80 PVC	0.010	#2/16	8	179.0	4	25	176.2	175.7	151.1
LWVPS-U3-MW03C	UMCf-cg	26734949.67	839579.79	1522.47	1522.21	30.32	Single	Schedule 40 PVC	0.010	#2/16	6	143.5	2	25	143	142.5	117.8
LWVPS-U3-MW04B	UMCf-cg	26734968.11	839326.96	1522.25	1521.92	30.36	Single	Schedule 80 PVC	0.010	#2/16	8	102.5	4	20	98.2	97.7	78.2
LWVPS-U3-MW05B	UMCf-cg	26734968.70	839425.48	1522.17	1521.98	30.50	Single	Schedule 80 PVC	0.010	#2/16	8	112.5	4	20	105.2	104.7	85.2
LWVPS-U3-MW06A	UMCf-cg	26734962.99	839525.84	1522.04	1521.91	30.10	Single	Schedule 40 PVC	0.010	#2/16	6	116.5	2	25	115.5	115	90.3
LWVPS-U3-MW06B	UMCf-cg	26734965.59	839528.63	1522.18	1521.92	30.20	Single	Schedule 80 PVC	0.010	#2/16	8	152.5	4	25	150.4	149.9	125.3
LWVPS-U3-MW07A	UMCf-cg	26734843.54	839454.21	1525.21	1524.95	32.40	Single	Schedule 40 PVC	0.010	#2/16	6	100	2	15	98	97.5	82.8
LWVPS-U3-MW07B	UMCf-cg	26734843.26	839458.27	1525.26	1524.93	32.87	Single	Schedule 40 PVC	0.010	#2/16	6	126	2	20	125	124.5	104.8
LWVPS-U3-MW08A	UMCf-cg	26734863.82	839592.64	1525.64	1525.45	33.40	Single	Schedule 40 PVC	0.010	#2/16	6	145	2	25	143	142.5	117.8
LWVPS-U3-MW08B	UMCf-cg	26734863.16	839597.03	1525.70	1525.28	33.21	Single	Schedule 80 PVC	0.010	#2/16	6	175	2	25	174.5	174	149.3
LWVPS-U3-MW09	UMCf-cg	26734922.06	839452.86	1522.74	1525.38	34.00	Single	Schedule 40 PVC	0.010	#2/16	6	115.0	2	25	108	107.5	82.8
LWVPS-U3-MW10A	UMCf-cg	26734997.78	839440.95	1521.78	1521.47	30.09	Single	Schedule 40 PVC	0.010	#2/16	6	97.0	2	10	95.5	95	85.3
LWVPS-U3-MW10B	UMCf-cg	26734999.52	839447.11	1521.68	1521.55	30.14	Single	Schedule 40 PVC	0.010	#2/16	6	130.0	2	20	121.5	121	101.3
LWVPS-U3-MW11A	UMCf-cg	26735013.48	839552.91	1521.42	1521.39	29.79	Single	Schedule 40 PVC	0.010	#2/16	6	107.5	2	20	106.5	106	86.3
LWVPS-U3-MW11B	UMCf-cg	26735014.90	839559.83	1521.28	1521.35	29.91	Single	Schedule 40 PVC	0.010	#2/16	6	138.0	2	25	137.5	137	112.3
LWVPS-U3-MW11C	UMCf-cg	26735017.93	839555.86	1521.33	1521.20	29.83	Single	Schedule 80 PVC	0.010	#2/16	6	170.0	2	20	163.4	163	143.3
LWVPS-U3-MW12A	UMCf-cg	26735045.73	839479.41	1521.01	1520.83	29.40	Single	Schedule 40 PVC	0.010	#2/16	6	109.5	2	20	108.5	108	88.3
LWVPS-U3-MW12B	UMCf-cg	26735047.74	839484.29	1520.91	1520.74	29.36	Single	Schedule 40 PVC	0.010	#2/16	6	140.0	2	25	138.5	138	113.3
LWVPS-U3-MW13A	UMCf-cg	26734933.25	839516.75	1522.40	1522.24	30.21	Single	Schedule 40 PVC	0.010	#2/16	6	122.5	2	25	121.5	121	96.3
LWVPS-U3-MW13B	UMCf-cg	26734934.09	839522.37	1522.01	1521.91	30.00	Single	Schedule 40 PVC	0.010	#2/16	6	155.0	2	15	148	147.5	132.8
Extraction Wells																	
LWVPS-EW01	Alluvium	26734957.94	838426.21	1530.03	1529.74	35.74	Single	Schedule 40 PVC with Stainless Steel Wire Wrap Screen	0.020	12-20	10	95.0	6	40	85	84.5	44.8
LWVPS-EW02	Alluvium	26734885.98	838507.29	1523.66	1523.25	29.20	Single	Schedule 40 PVC with Stainless Steel Wire Wrap Screen	0.020	12-20	10	61.0	6	30	58.5	58	28.3
LWVPS-EW03	Alluvium	26734886.94	838621.90	1523.14	1522.70	28.95	Single	Schedule 40 PVC with Stainless Steel Wire Wrap Screen	0.020	12-20	10	81.0	6	30	70.5	70	40.3
LWVPS-EW04	Alluvium	26734947.54	838573.33	1522.40	1521.92	28.20	Single	Schedule 40 PVC with Stainless Steel Wire Wrap Screen	0.020	12-20	10	47.0	6	20	46.5	46	26.3
LWVPS-EW05	Alluvium	26734978.54	838497.51	1529.76	1529.42	35.60	Single	Schedule 40 PVC with Stainless Steel Wire Wrap Screen	0.020	12-20	10	81.0	6	30	80.5	80	50.3

Notes
 amsl - above mean sea level
 bgs - below ground surface
 bTOC - below top of casing
 PVC - polyvinyl chloride
 UMCf - Upper Muddy Creek formation
 UMCf-cg - Upper Muddy Creek formation - coarse grained facies
 UMCf/Horse Springs- Alternating layers of UMCf, semi-consolidated UMCf, and reworked Horse Springs formation.
 UMCf (Semi-Cons) - Semi-consolidated Upper Muddy Creek formation
 --- Not Applicable
 1. Depth to water measurements collected in October 2020.
 2. Well names including IW indicate an injection well. Well names including DR indicate a dose response well. Well names including MW indicate a monitoring well. Well names including EW indicate an extraction well.

Table 2
Groundwater Analytical Results
 Las Vegas Wash Bioremediation Pilot Study

Well	Sample Date	QC Type	Event	Location	Distance from Injection Transect	Screened Lithology	Screened Interval	Perchlorate by USEPA Method 314.0	Chlorate by USEPA Method 300.1B	Nitrate (as N) by USEPA Method 300.0	Sulfate by USEPA Method 300.0	Total Organic Carbon by SM 5310B	Dissolved Oxygen Field Measurement
					feet		ft bgs	µg/L	µg/L	mg/L	mg/L	mg/L	mg/L
Zone 1													
LWVPS-A1-MW06	9/29/2020	N	BL04	Upgradient	-60	Alluvium	59.3 - 79.0	1,900	9,000	13	1,300	1.4	1.16
LWVPS-A1-MW06	1/14/2021	N	EM02	Upgradient	-60	Alluvium	59.3 - 79.0	3,200 J	11,000	15	1,500	1.5	1.38
LWVPS-A1-MW06	1/14/2021	FD	EM02	Upgradient	-60	Alluvium	59.3 - 79.0	2,300 J	11,000	15	1,600	1.4	----
LWVPS-A1-MW06	2/9/2021	N	EM04	Upgradient	-60	Alluvium	59.3 - 79.0	2,300	11,000	15	1,500	1.5 J-	1.07
LWVPS-A1-MW06	2/9/2021	FD	EM04	Upgradient	-60	Alluvium	59.3 - 79.0	2,300	11,000	15	1,500	1.3 J-	----
LWVPS-A1-MW06	3/9/2021	N	EM05	Upgradient	-60	Alluvium	59.3 - 79.0	2,300	11,000	15	1,600	1.4	1.22
LWVPS-A1-MW06	3/9/2021	FD	EM05	Upgradient	-60	Alluvium	59.3 - 79.0	2,400	11,000	15	1,600	1.5	----
LWVPS-A1-MW06	4/9/2021	N	EM06	Upgradient	-60	Alluvium	59.3 - 79.0	1,900	13,000	14	1,400	1.4	1.40
LWVPS-A1-MW06	4/9/2021	FD	EM06	Upgradient	-60	Alluvium	59.3 - 79.0	1,900	11,000	14	1,400	1.5	----
LWVPS-A1-MW06	6/9/2021	N	EM08	Upgradient	-60	Alluvium	59.3 - 79.0	1,900	9,700	15	1,300	1.4	0.85
LWVPS-A1-MW06	6/9/2021	FD	EM08	Upgradient	-60	Alluvium	59.3 - 79.0	1,900	9,900	15	1,700	1.3	----
LWVPS-A1-MW06	8/12/2021	N	EM10	Upgradient	-60	Alluvium	59.3 - 79.0	1,800	5,800	15	1,200	1.4 J+	1.11
LWVPS-A1-MW06	8/12/2021	FD	EM10	Upgradient	-60	Alluvium	59.3 - 79.0	1,800	6,100	15	1,400	1.4 J+	----
LWVPS-A1-MW06	11/11/2021	N	EM12	Upgradient	-60	Alluvium	59.3 - 79.0	1,500	11,000	15	2,000	1.7 J+	1.64
LWVPS-A1-MW06	11/11/2021	FD	EM12	Upgradient	-60	Alluvium	59.3 - 79.0	1,400	11,000	15	1,500	1.5 J+	----
LWVPS-A1-MW06	12/15/2021	N	EM13	Upgradient	-60	Alluvium	59.3 - 79.0	2,400	7,200	17	1,600 J	1.7	1.50
LWVPS-A1-MW06	12/15/2021	FD	EM13	Upgradient	-60	Alluvium	59.3 - 79.0	2,400	7,600	17	2,300 J	1.6	----
LWVPS-A1-MW06	1/13/2022	N	EM14	Upgradient	-60	Alluvium	59.3 - 79.0	2,400	9,400	18	3,000	1.9 J+	0.75
LWVPS-A1-MW06	1/13/2022	FD	EM14	Upgradient	-60	Alluvium	59.3 - 79.0	2,400	8,900	18	2,900	1.7 J+	----
LWVPS-A1-MW06	2/17/2022	N	EM15	Upgradient	-60	Alluvium	59.3 - 79.0	2,600	11,000	18	1,800	1.7 J+	1.06
LWVPS-A1-MW06	2/17/2022	FD	EM15	Upgradient	-60	Alluvium	59.3 - 79.0	2,500	12,000	18	1,700	1.6 J+	----
LWVPS-A1-MW06	4/14/2022	N	EM17	Upgradient	-60	Alluvium	59.3 - 79.0	2,600	11,000	19	1,700	1.7	1.04
LWVPS-A1-MW06	4/14/2022	FD	EM17	Upgradient	-60	Alluvium	59.3 - 79.0	2,700	11,000	18	1,700	1.7	----
LWVPS-A1-MW07	9/30/2020	N	BL04	Upgradient	-60	Alluvium	58.3 - 78.0	2,900	16,000	19	1,900	1.6	1.43
LWVPS-A1-MW07	1/14/2021	N	EM02	Upgradient	-60	Alluvium	58.3 - 78.0	3,200	17,000	20	2,200	1.6	1.22
LWVPS-A1-MW07	2/10/2021	N	EM04	Upgradient	-60	Alluvium	58.3 - 78.0	3,400	17,000	19	2,200	1.6	1.08
LWVPS-A1-MW07	3/9/2021	N	EM05	Upgradient	-60	Alluvium	58.3 - 78.0	3,400	17,000	20	2,200	1.5	1.21
LWVPS-A1-MW07	4/7/2021	N	EM06	Upgradient	-60	Alluvium	58.3 - 78.0	3,100	17,000	18	2,000	1.4 J+	1.25
LWVPS-A1-MW07	6/9/2021	N	EM08	Upgradient	-60	Alluvium	58.3 - 78.0	3,200	20,000	18	2,700	1.4	1.01
LWVPS-A1-MW07	8/12/2021	N	EM10	Upgradient	-60	Alluvium	58.3 - 78.0	3,300	17,000	19	1,700	1.4 J+	1.31
LWVPS-A1-MW07	11/11/2021	N	EM12	Upgradient	-60	Alluvium	58.3 - 78.0	2,900	16,000	22	2,100	1.7 J+	1.81
LWVPS-A1-MW07	12/15/2021	N	EM13	Upgradient	-60	Alluvium	58.3 - 78.0	3,000	12,000	23	2,100	1.8	2.10
LWVPS-A1-MW07	1/13/2022	N	EM14	Upgradient	-60	Alluvium	58.3 - 78.0	2,800	14,000	23	4,000	1.7 J+	1.63
LWVPS-A1-MW07	2/17/2022	N	EM15	Upgradient	-60	Alluvium	58.3 - 78.0	3,200	1,500	23	2,700	1.6 J+	0.82
LWVPS-A1-MW07	4/14/2022	N	EM17	Upgradient	-60	Alluvium	58.3 - 78.0	3,400	16,000	23	2,400	1.7	1.18
LWVPS-U1-MW06A	9/29/2020	N	BL04	Upgradient	-60	UMCf	85.3 - 105.0	1,100	3,300	11	970	1.5	0.98
LWVPS-U1-MW06A	1/14/2021	N	EM02	Upgradient	-60	UMCf	85.3 - 105.0	1,300	3,300	9.0	1,100	2.0	0.84
LWVPS-U1-MW06A	2/9/2021	N	EM04	Upgradient	-60	UMCf	85.3 - 105.0	1,300	3,000	10	990	1.4 J-	0.52
LWVPS-U1-MW06A	3/10/2021	N	EM05	Upgradient	-60	UMCf	85.3 - 105.0	1,400	3,100	10	1,100	1.5	0.70
LWVPS-U1-MW06A	4/12/2021	N	EM06	Upgradient	-60	UMCf	85.3 - 105.0	1,300	3,100	11 J-	970	1.9 J	0.83
LWVPS-U1-MW06A	6/9/2021	N	EM08	Upgradient	-60	UMCf	85.3 - 105.0	1,300	3,600	11	960	1.4	0.38
LWVPS-U1-MW06A	8/12/2021	N	EM10	Upgradient	-60	UMCf	85.3 - 105.0	1,200	2,500	9.8	920	1.4 J+	0.80
LWVPS-U1-MW06A	11/11/2021	N	EM12	Upgradient	-60	UMCf	85.3 - 105.0	940	1,100	9.8	960	1.8 J+	1.28
LWVPS-U1-MW06A	12/16/2021	N	EM13	Upgradient	-60	UMCf	85.3 - 105.0	1,200	610	10	1,300	2.2	1.12
LWVPS-U1-MW06A	1/13/2022	N	EM14	Upgradient	-60	UMCf	85.3 - 105.0	1,100	320	10	980	1.6 J+	0.05

Table 2
Groundwater Analytical Results
 Las Vegas Wash Bioremediation Pilot Study

Well	Sample Date	QC Type	Event	Location	Distance from Injection Transect	Screened Lithology	Screened Interval	Perchlorate by USEPA Method 314.0	Chlorate by USEPA Method 300.1B	Nitrate (as N) by USEPA Method 300.0	Sulfate by USEPA Method 300.0	Total Organic Carbon by SM 5310B	Dissolved Oxygen Field Measurement
					feet		ft bgs	µg/L	µg/L	mg/L	mg/L	mg/L	mg/L
LVWPS-U1-MW06A	2/17/2022	N	EM15	Upgradient	-60	UMCf	85.3 - 105.0	1,200	190	10	1,000	1.4 J+	0.46
LVWPS-U1-MW06A	4/15/2022	N	EM17	Upgradient	-60	UMCf	85.3 - 105.0	1,100	59 J	9.9 J+	1,300 J+	1.4 J	0.73
LVWPS-U1-MW06B	9/29/2020	N	BL04	Upgradient	-60	UMCf	109.3 - 134.0	1,700	3,800	11	1,000	1.7	1.03
LVWPS-U1-MW06B	1/12/2021	N	EM02	Upgradient	-60	UMCf	109.3 - 134.0	21	8.7 J	0.17 J	1,100	12	0.27
LVWPS-U1-MW06B	2/10/2021	N	EM04	Upgradient	-60	UMCf	109.3 - 134.0	1,000	1,400	2.0	1,100	1.9	0.74
LVWPS-U1-MW06B	3/10/2021	N	EM05	Upgradient	-60	UMCf	109.3 - 134.0	1,300	2,300	4.4	1,200	1.8 J	0.38
LVWPS-U1-MW06B	4/8/2021	N	EM06	Upgradient	-60	UMCf	109.3 - 134.0	1,200	2,600	6.4	1,000	2.0	1.05
LVWPS-U1-MW06B	6/9/2021	N	EM08	Upgradient	-60	UMCf	109.3 - 134.0	1,400	3,100	8.2	1,000	1.7 J	0.72
LVWPS-U1-MW06B	8/11/2021	N	EM10	Upgradient	-60	UMCf	109.3 - 134.0	1,500	3,400	9.6	1,000	2.0	3.79
LVWPS-U1-MW06B	11/10/2021	N	EM12	Upgradient	-60	UMCf	109.3 - 134.0	26	<24	0.075 J+	840	140	-0.04
LVWPS-U1-MW06B	12/15/2021	N	EM13	Upgradient	-60	UMCf	109.3 - 134.0	19	<24	0.040 J	1,100	2.3	0.23
LVWPS-U1-MW06B	1/19/2022	N	EM14	Upgradient	-60	UMCf	109.3 - 134.0	27	29 J	<0.014	1,000	2.4	0.46
LVWPS-U1-MW06B	2/15/2022	N	EM15	Upgradient	-60	UMCf	109.3 - 134.0	48	79 J	0.060	1,100	2.2	0.88
LVWPS-U1-MW06B	4/15/2022	N	EM17	Upgradient	-60	UMCf	109.3 - 134.0	280	210	1.0	1,700	1.6 J+	0.74
LVWPS-U1-MW07	9/30/2020	N	BL04	Upgradient	-60	UMCf	86.3 - 111.0	4,100	7,700	5.6	2,000	0.84	3.78
LVWPS-U1-MW07	1/14/2021	N	EM02	Upgradient	-60	UMCf	86.3 - 111.0	430	110	<0.014	1,700	210	0.73
LVWPS-U1-MW07	2/10/2021	N	EM04	Upgradient	-60	UMCf	86.3 - 111.0	370	180	0.081	1,600	180	0.38
LVWPS-U1-MW07	3/12/2021	N	EM05	Upgradient	-60	UMCf	86.3 - 111.0	1,300	2,000	0.42	1,800	19 J+	0.32
LVWPS-U1-MW07	4/7/2021	N	EM06	Upgradient	-60	UMCf	86.3 - 111.0	2,500	2,600	0.41	2,000	16 J+	0.40
LVWPS-U1-MW07	6/10/2021	N	EM08	Upgradient	-60	UMCf	86.3 - 111.0	4,000	3,300	1.9	1,700	3.9	0.04
LVWPS-U1-MW07	8/12/2021	N	EM10	Upgradient	-60	UMCf	86.3 - 111.0	2,800	2,800	0.44	2,000 J+	1.5 J+	0.45
LVWPS-U1-MW07	11/11/2021	N	EM12	Upgradient	-60	UMCf	86.3 - 111.0	44	51 J	0.031 J	860	260	0.52
LVWPS-U1-MW07	12/15/2021	N	EM13	Upgradient	-60	UMCf	86.3 - 111.0	2.3	<24	<0.014	840	110	1.10
LVWPS-U1-MW07	1/13/2022	N	EM14	Upgradient	-60	UMCf	86.3 - 111.0	22	<24	<0.014	920	160	0.82
LVWPS-U1-MW07	2/17/2022	N	EM15	Upgradient	-60	UMCf	86.3 - 111.0	2.2	<24	5.5	450	71	0.44
LVWPS-U1-MW07	4/14/2022	N	EM17	Upgradient	-60	UMCf	86.3 - 111.0	<0.31	<24	<0.070	690	34	1.39
LVWPS-U1-IW01A	9/29/2020	N	BL04	Injection Well Transect	0	UMCf	88.8 - 113.5	9,700	18,000	14	----	----	0.86
LVWPS-U1-IW01B	9/29/2020	N	BL04	Injection Well Transect	0	UMCf	120.3 - 145.0	7,800	13,000	13	----	----	0.80
LVWPS-U1-IW02A	9/30/2020	N	BL04	Injection Well Transect	0	UMCf	90.3 - 115.0	2,200	5,000	11	----	----	0.68
LVWPS-U1-IW02B	9/30/2020	N	BL04	Injection Well Transect	0	UMCf	121.3 - 151.0	3,400	6,900	9.8	----	----	1.82
LVWPS-U1-IW03A	9/30/2020	N	BL04	Injection Well Transect	0	UMCf	93.8 - 118.5	2,500	5,200	13	----	----	0.68
LVWPS-U1-IW03B	9/30/2020	N	BL04	Injection Well Transect	0	UMCf	125.3 - 150.0	1,400	3,900	10	----	----	2.18
LVWPS-U1-IW04A	9/28/2020	N	BL04	Injection Well Transect	0	UMCf	86.8 - 116.5	3,500	6,600	12	----	----	0.53
LVWPS-U1-IW04A	9/28/2020	FD	BL04	Injection Well Transect	0	UMCf	86.8 - 116.5	3,500	6,600	12	----	----	----
LVWPS-U1-IW04B	9/28/2020	N	BL04	Injection Well Transect	0	UMCf	122.8 - 152.5	3,400	4,800	11	----	----	2.37
LVWPS-U1-IW05A	9/29/2020	N	BL04	Injection Well Transect	0	UMCf	88.8 - 113.5	2,100	4,300	10	----	----	0.51
LVWPS-U1-IW05B	9/29/2020	N	BL04	Injection Well Transect	0	UMCf	120.3 - 145.0	2,500	5,100	11	----	----	1.34
LVWPS-U1-IW06A	9/30/2020	N	BL04	Injection Well Transect	0	UMCf	87.8 - 112.5	2,400	3,600	8.5	----	----	1.60
LVWPS-U1-IW06B	9/30/2020	N	BL04	Injection Well Transect	0	UMCf	119.3 - 149.0	2,500	3,900	10	----	----	2.07
LVWPS-U1-IW07A	10/1/2020	N	BL04	Injection Well Transect	0	UMCf	95.8 - 120.5	3,100	4,500	9.5	----	----	3.39
LVWPS-U1-IW07B	10/1/2020	N	BL04	Injection Well Transect	0	UMCf	127.3 - 152.0	4,300	4,900	9.5	----	----	2.21
LVWPS-U1-IW08A	10/1/2020	N	BL04	Injection Well Transect	0	UMCf	95.3 - 125.0	4,000	7,500	9.7	----	----	1.60
LVWPS-U1-IW08B	10/1/2020	N	BL04	Injection Well Transect	0	UMCf	131.8 - 156.5	4,900	6,700	11	----	----	1.92
LVWPS-U1-MW01A	9/28/2020	N	BL04	Downgradient	22	UMCf	90.3 - 115.0	6,100	11,000	14	1,600	1.0	1.98
LVWPS-U1-MW01A	1/14/2021	N	EM02	Downgradient	22	UMCf	90.3 - 115.0	6,900	11,000	12	1,600	1.2 J	2.08
LVWPS-U1-MW01A	2/10/2021	N	EM04	Downgradient	22	UMCf	90.3 - 115.0	7,800	11,000	13	1,600	1.5	1.93

Table 2
Groundwater Analytical Results
 Las Vegas Wash Bioremediation Pilot Study

Well	Sample Date	QC Type	Event	Location	Distance from Injection Transect	Screened Lithology	Screened Interval	Perchlorate by USEPA Method 314.0	Chlorate by USEPA Method 300.1B	Nitrate (as N) by USEPA Method 300.0	Sulfate by USEPA Method 300.0	Total Organic Carbon by SM 5310B	Dissolved Oxygen Field Measurement
					feet		ft bgs	µg/L	µg/L	mg/L	mg/L	mg/L	mg/L
LVWPS-U1-MW01A	3/11/2021	N	EM05	Downgradient	22	UMCf	90.3 - 115.0	6,500	10,000	13	1,500	1.4 J	5.27
LVWPS-U1-MW01A	4/8/2021	N	EM06	Downgradient	22	UMCf	90.3 - 115.0	6,900	12,000	13	1,600	1.5 J	1.83
LVWPS-U1-MW01A	6/10/2021	N	EM08	Downgradient	22	UMCf	90.3 - 115.0	7,000	11,000	13	1,500	1.4 J	2.44
LVWPS-U1-MW01A	8/11/2021	N	EM10	Downgradient	22	UMCf	90.3 - 115.0	7,800	10,000	12	1,600	0.92	1.92
LVWPS-U1-MW01A	11/10/2021	N	EM12	Downgradient	22	UMCf	90.3 - 115.0	4,100	11,000	13	1,600	0.89 J+	2.27
LVWPS-U1-MW01A	12/16/2021	N	EM13	Downgradient	22	UMCf	90.3 - 115.0	6,700	8,100	13	1,500	1.4 J	2.05
LVWPS-U1-MW01A	1/14/2022	N	EM14	Downgradient	22	UMCf	90.3 - 115.0	7,800	6,200	12	1,500	0.98 J	2.59
LVWPS-U1-MW01A	2/18/2022	N	EM15	Downgradient	22	UMCf	90.3 - 115.0	7,100	10,000	13	940	0.82	3.31
LVWPS-U1-MW01A	4/14/2022	N	EM17	Downgradient	22	UMCf	90.3 - 115.0	7,300	7,300	13	1,500	0.86	2.68
LVWPS-U1-MW01B	9/28/2020	N	BL04	Downgradient	22	UMCf	133.5 - 153.0	7,100	12,000	13	1,800	1.2 J-	1.72
LVWPS-U1-MW01B	1/14/2021	N	EM02	Downgradient	22	UMCf	133.5 - 153.0	510	1,100	1.5	360	2.1	1.58
LVWPS-U1-MW01B	2/10/2021	N	EM04	Downgradient	22	UMCf	133.5 - 153.0	8,200	13,000	12	1,900	1.0	0.63
LVWPS-U1-MW01B	3/11/2021	N	EM05	Downgradient	22	UMCf	133.5 - 153.0	8,900	12,000	10	1,800	1.2	0.69
LVWPS-U1-MW01B	4/7/2021	N	EM06	Downgradient	22	UMCf	133.5 - 153.0	6,200	9,800	8.9	1,900	1.2 J+	1.25
LVWPS-U1-MW01B	6/10/2021	N	EM08	Downgradient	22	UMCf	133.5 - 153.0	5,500	6,600 J+	6.6	1,800	1.2	0.85
LVWPS-U1-MW01B	8/11/2021	N	EM10	Downgradient	22	UMCf	133.5 - 153.0	5,800	7,200	5.2	1,800	1.1	0.73
LVWPS-U1-MW01B	11/11/2021	N	EM12	Downgradient	22	UMCf	133.5 - 153.0	5,100	7,100	7.9	1,800	1.3 J+	0.01
LVWPS-U1-MW01B	12/17/2021	N	EM13	Downgradient	22	UMCf	133.5 - 153.0	2,400	3,800	2.7	800	2.0	8.07
LVWPS-U1-MW01B	1/17/2022	N	EM14	Downgradient	22	UMCf	133.5 - 153.0	5,800	7,000	8.3	2,000	1.4	0.44
LVWPS-U1-MW01B	2/15/2022	N	EM15	Downgradient	22	UMCf	133.5 - 153.0	6,500	7,700	12	2,100	1.1	1.60
LVWPS-U1-MW01B	4/11/2022	N	EM17	Downgradient	22	UMCf	133.5 - 153.0	5,300	8,400	8.3	1,900	1.1 J+	1.02
LVWPS-U1-MW08A	9/30/2020	N	BL04	Downgradient	25	UMCf	93.8 - 118.5	4,700	7,300	13	1,500	1.7	2.21
LVWPS-U1-MW08A	1/12/2021	N	EM02	Downgradient	25	UMCf	93.8 - 118.5	<0.31	<10	<0.14	990	300	0.33
LVWPS-U1-MW08A	2/9/2021	N	EM04	Downgradient	25	UMCf	93.8 - 118.5	<0.31	<10	<0.014	700	420 J-	1.21
LVWPS-U1-MW08A	3/11/2021	N	EM05	Downgradient	25	UMCf	93.8 - 118.5	<0.31	<10	<0.014	410	180	0.30
LVWPS-U1-MW08A	4/8/2021	N	EM06	Downgradient	25	UMCf	93.8 - 118.5	310	24 J	0.038 J	460	40	0.45
LVWPS-U1-MW08A	6/9/2021	N	EM08	Downgradient	25	UMCf	93.8 - 118.5	50	<24	<0.014	480	8.5	0.12
LVWPS-U1-MW08A	8/12/2021	N	EM10	Downgradient	25	UMCf	93.8 - 118.5	140	<24	<0.014	1,000	3.9	0.47
LVWPS-U1-MW08A	11/12/2021	N	EM12	Downgradient	25	UMCf	93.8 - 118.5	<0.31	300	0.063 J+	610	1,400	0.37
LVWPS-U1-MW08A	12/16/2021	N	EM13	Downgradient	25	UMCf	93.8 - 118.5	<0.31	<24	<0.014	89	520	1.65
LVWPS-U1-MW08A	1/13/2022	N	EM14	Downgradient	25	UMCf	93.8 - 118.5	<0.31	<24	<0.014	5.8 J+	480 J-	0.46
LVWPS-U1-MW08A	2/17/2022	N	EM15	Downgradient	25	UMCf	93.8 - 118.5	4.7	<24	<0.014	3.2	800	0.47
LVWPS-U1-MW08A	4/15/2022	N	EM17	Downgradient	25	UMCf	93.8 - 118.5	0.57 J	<24	<0.028	1.1 J	160	0.89
LVWPS-U1-MW08B	9/30/2020	N	BL04	Downgradient	25	UMCf	125.3 - 150.0	2,800	5,500	10	1,400	1.3	3.10
LVWPS-U1-MW08B	1/11/2021	N	EM02	Downgradient	25	UMCf	125.3 - 150.0	3.9	<10	<0.014	1,100	230	0.23
LVWPS-U1-MW08B	1/11/2021	FD	EM02	Downgradient	25	UMCf	125.3 - 150.0	3.8	<10	0.014 R	1,400	220	----
LVWPS-U1-MW08B	2/9/2021	N	EM04	Downgradient	25	UMCf	125.3 - 150.0	<0.31	<10	<0.014	1,100	270 J-	0.41
LVWPS-U1-MW08B	2/9/2021	FD	EM04	Downgradient	25	UMCf	125.3 - 150.0	<0.31	<10	<0.014	1,100	300 J-	----
LVWPS-U1-MW08B	3/10/2021	N	EM05	Downgradient	25	UMCf	125.3 - 150.0	54	35 J	0.047 J	1,000	100	0.39
LVWPS-U1-MW08B	3/10/2021	FD	EM05	Downgradient	25	UMCf	125.3 - 150.0	43	35 J	0.060	1,000	98	----
LVWPS-U1-MW08B	4/9/2021	N	EM06	Downgradient	25	UMCf	125.3 - 150.0	700	400	0.76	1,100	55	0.44
LVWPS-U1-MW08B	4/9/2021	FD	EM06	Downgradient	25	UMCf	125.3 - 150.0	640	400	0.92	1,100	46	----
LVWPS-U1-MW08B	6/9/2021	N	EM08	Downgradient	25	UMCf	125.3 - 150.0	740	770	2.4	1,400	10	0.30
LVWPS-U1-MW08B	6/9/2021	FD	EM08	Downgradient	25	UMCf	125.3 - 150.0	790	790	2.2	1,200	9.4	----
LVWPS-U1-MW08B	8/12/2021	N	EM10	Downgradient	25	UMCf	125.3 - 150.0	1,400	1,500	4.9	2,100 J	4.3	0.18
LVWPS-U1-MW08B	8/12/2021	FD	EM10	Downgradient	25	UMCf	125.3 - 150.0	1,400	1,600	4.8	1,400 J	4.1	----

Table 2
Groundwater Analytical Results
 Las Vegas Wash Bioremediation Pilot Study

Well	Sample Date	QC Type	Event	Location	Distance from Injection Transect	Screened Lithology	Screened Interval	Perchlorate by USEPA Method 314.0	Chlorate by USEPA Method 300.1B	Nitrate (as N) by USEPA Method 300.0	Sulfate by USEPA Method 300.0	Total Organic Carbon by SM 5310B	Dissolved Oxygen Field Measurement
					feet		ft bgs	µg/L	µg/L	mg/L	mg/L	mg/L	mg/L
LVWPS-U1-MW08B	11/11/2021	N	EM12	Downgradient	25	UMCf	125.3 - 150.0	420	820	2.1	1,400	24 J	-0.08
LVWPS-U1-MW08B	11/11/2021	FD	EM12	Downgradient	25	UMCf	125.3 - 150.0	460	810	2.1	1,200	9.0 J	----
LVWPS-U1-MW08B	12/20/2021	N	EM13	Downgradient	25	UMCf	125.3 - 150.0	350	600	1.7	1,100	3.6	0.92
LVWPS-U1-MW08B	12/20/2021	FD	EM13	Downgradient	25	UMCf	125.3 - 150.0	420	600	1.7	990	4.2 J	----
LVWPS-U1-MW08B	1/20/2022	N	EM14	Downgradient	25	UMCf	125.3 - 150.0	210	290	1.1	1,000	5.4	0.07
LVWPS-U1-MW08B	1/20/2022	FD	EM14	Downgradient	25	UMCf	125.3 - 150.0	220	330	1.2	1,000	5.3	----
LVWPS-U1-MW08B	2/17/2022	N	EM15	Downgradient	25	UMCf	125.3 - 150.0	36	41 J	0.39	590	10	0.52
LVWPS-U1-MW08B	2/17/2022	FD	EM15	Downgradient	25	UMCf	125.3 - 150.0	31	48 J	0.31	530	10	----
LVWPS-U1-MW08B	4/15/2022	N	EM17	Downgradient	25	UMCf	125.3 - 150.0	63	46 J	0.33	730	15	0.16
LVWPS-U1-MW08B	4/15/2022	FD	EM17	Downgradient	25	UMCf	125.3 - 150.0	68	42 J	0.24	770	12	----
LVWPS-U1-MW02A	9/29/2020	N	BL04	Downgradient	32.5	UMCf	94.3 - 119.0	4,200	7,600	12	1,600	1.2	4.60
LVWPS-U1-MW02A	1/14/2021	N	EM02	Downgradient	32.5	UMCf	94.3 - 119.0	5,400	8,400	12	1,700	1.3 J	0.9
LVWPS-U1-MW02A	2/11/2021	N	EM04	Downgradient	32.5	UMCf	94.3 - 119.0	5,600	8,500	12	1,700	1.1	0.72
LVWPS-U1-MW02A	3/11/2021	N	EM05	Downgradient	32.5	UMCf	94.3 - 119.0	5,400	8,300	12	1,700	1.4 J	1.54
LVWPS-U1-MW02A	4/8/2021	N	EM06	Downgradient	32.5	UMCf	94.3 - 119.0	5,100	8,600	12	1,700	1.1	1.29
LVWPS-U1-MW02A	6/10/2021	N	EM08	Downgradient	32.5	UMCf	94.3 - 119.0	5,400	9,600	12	1,700	1.3 J	1.99
LVWPS-U1-MW02A	8/11/2021	N	EM10	Downgradient	32.5	UMCf	94.3 - 119.0	5,600	9,000	11	1,800	1.3 J	0.98
LVWPS-U1-MW02A	11/10/2021	N	EM12	Downgradient	32.5	UMCf	94.3 - 119.0	5,700	8,700	12	1,900	0.96 J+	1.58
LVWPS-U1-MW02A	12/16/2021	N	EM13	Downgradient	32.5	UMCf	94.3 - 119.0	6,400	6,600	12	2,100	1.0	0.76
LVWPS-U1-MW02A	1/20/2022	N	EM14	Downgradient	32.5	UMCf	94.3 - 119.0	6,500	11,000	12	1,900	1.2	1.19
LVWPS-U1-MW02A	2/17/2022	N	EM15	Downgradient	32.5	UMCf	94.3 - 119.0	6,700	10,000	12	1,800	1.2 J	0.55
LVWPS-U1-MW02A	4/13/2022	N	EM17	Downgradient	32.5	UMCf	94.3 - 119.0	6,500	10,000	13	1,900	0.92	0.71
LVWPS-U1-MW02B	10/7/2020	N	BL04	Downgradient	32.5	UMCf	136.9 - 161.5	2,400	4,100	11	8,300	1.1	2.35
LVWPS-U1-MW02B	1/14/2021	N	EM02	Downgradient	32.5	UMCf	136.9 - 161.5	2,300	3,500	6.5	1,700	1.6	0.88
LVWPS-U1-MW02B	2/11/2021	N	EM04	Downgradient	32.5	UMCf	136.9 - 161.5	2,100	2,900	5.9 J-	1,700	1.5	0.77
LVWPS-U1-MW02B	3/11/2021	N	EM05	Downgradient	32.5	UMCf	136.9 - 161.5	2,900	4,500	8.0	1,700	1.3	0.75
LVWPS-U1-MW02B	4/6/2021	N	EM06	Downgradient	32.5	UMCf	136.9 - 161.5	2,800	4,700	9.4	1,600	1.2 J+	1.04
LVWPS-U1-MW02B	6/11/2021	N	EM08	Downgradient	32.5	UMCf	136.9 - 161.5	2,400	4,200	8.0	1,500	1.3 J+	1.33
LVWPS-U1-MW02B	8/12/2021	N	EM10	Downgradient	32.5	UMCf	136.9 - 161.5	1,900	3,800	6.5	1,800	1.3 J+	0.69
LVWPS-U1-MW02B	11/12/2021	N	EM12	Downgradient	32.5	UMCf	136.9 - 161.5	1,300	1,800	3.1	1,200 J+	1.5 J+	0.31
LVWPS-U1-MW02B	12/16/2021	N	EM13	Downgradient	32.5	UMCf	136.9 - 161.5	1,300	2,100	4.0	1,200	1.3	0.97
LVWPS-U1-MW02B	1/19/2022	N	EM14	Downgradient	32.5	UMCf	136.9 - 161.5	1,100	1,900	3.8	1,300	1.4	0.32
LVWPS-U1-MW02B	2/18/2022	N	EM15	Downgradient	32.5	UMCf	136.9 - 161.5	1,500	2,400	5.1	1,400	1.2	1.07
LVWPS-U1-MW02B	4/15/2022	N	EM17	Downgradient	32.5	UMCf	136.9 - 161.5	1,800	4,600	5.7	1,400	1.2 J+	1.33
LVWPS-A1-MW04	9/30/2020	N	BL04	Downgradient	50	Alluvium	69.3 - 89.0	2,000	12,000	15	1,600	1.5	2.26
LVWPS-A1-MW04	1/13/2021	N	EM02	Downgradient	50	Alluvium	69.3 - 89.0	2,400	15,000	17	1,700	1.5	1.38
LVWPS-A1-MW04	1/13/2021	FD	EM02	Downgradient	50	Alluvium	69.3 - 89.0	2,800	15,000	17	1,700	1.4	----
LVWPS-A1-MW04	2/9/2021	N	EM04	Downgradient	50	Alluvium	69.3 - 89.0	3,000	15,000	17	1,800	1.4 J-	1.35
LVWPS-A1-MW04	2/9/2021	FD	EM04	Downgradient	50	Alluvium	69.3 - 89.0	3,000	15,000	17	1,800	1.4 J-	----
LVWPS-A1-MW04	3/9/2021	N	EM05	Downgradient	50	Alluvium	69.3 - 89.0	3,000	16,000	16	1,900	1.5	0.74
LVWPS-A1-MW04	3/9/2021	FD	EM05	Downgradient	50	Alluvium	69.3 - 89.0	2,900	15,000	16	2,000	1.5	----
LVWPS-A1-MW04	4/7/2021	N	EM06	Downgradient	50	Alluvium	69.3 - 89.0	2,700	14,000	16	1,700	1.4 J+	0.75
LVWPS-A1-MW04	4/7/2021	FD	EM06	Downgradient	50	Alluvium	69.3 - 89.0	2,700	18,000	16	1,700	1.5 J+	----
LVWPS-A1-MW04	6/8/2021	N	EM08	Downgradient	50	Alluvium	69.3 - 89.0	2,500	11,000	15	1,800	1.3 J+	1.20
LVWPS-A1-MW04	6/8/2021	FD	EM08	Downgradient	50	Alluvium	69.3 - 89.0	2,700	11,000	15	1,600	1.4 J+	----
LVWPS-A1-MW04	8/11/2021	N	EM10	Downgradient	50	Alluvium	69.3 - 89.0	2,600	14,000	16	1,600	1.5	0.28

Table 2
Groundwater Analytical Results
 Las Vegas Wash Bioremediation Pilot Study

Well	Sample Date	QC Type	Event	Location	Distance from Injection Transect	Screened Lithology	Screened Interval	Perchlorate by USEPA Method 314.0	Chlorate by USEPA Method 300.1B	Nitrate (as N) by USEPA Method 300.0	Sulfate by USEPA Method 300.0	Total Organic Carbon by SM 5310B	Dissolved Oxygen Field Measurement
					feet		ft bgs	µg/L	µg/L	mg/L	mg/L	mg/L	mg/L
LVWPS-A1-MW04	8/11/2021	FD	EM10	Downgradient	50	Alluvium	69.3 - 89.0	2,600	13,000	16	1,600	1.4	----
LVWPS-A1-MW04	11/10/2021	N	EM12	Downgradient	50	Alluvium	69.3 - 89.0	1,800	14,000	18	2,000	1.7 J+	0.30
LVWPS-A1-MW04	11/10/2021	FD	EM12	Downgradient	50	Alluvium	69.3 - 89.0	1,900	14,000	18	2,000	1.8 J+	----
LVWPS-A1-MW04	12/15/2021	N	EM13	Downgradient	50	Alluvium	69.3 - 89.0	2,600	14,000	19	1,900	1.8	2.66
LVWPS-A1-MW04	12/15/2021	FD	EM13	Downgradient	50	Alluvium	69.3 - 89.0	2,800	12,000	19	2,300	1.7	----
LVWPS-A1-MW04	1/12/2022	N	EM14	Downgradient	50	Alluvium	69.3 - 89.0	2,800	7,400	20	3,200 J	1.7	1.33
LVWPS-A1-MW04	1/12/2022	FD	EM14	Downgradient	50	Alluvium	69.3 - 89.0	3,100	7,800	20	2,100 J	1.7	----
LVWPS-A1-MW04	2/15/2022	N	EM15	Downgradient	50	Alluvium	69.3 - 89.0	3,200	2,900	20	2,100	1.5	0.26
LVWPS-A1-MW04	2/15/2022	FD	EM15	Downgradient	50	Alluvium	69.3 - 89.0	3,200	3,500	20	2,200	1.5	----
LVWPS-A1-MW04	4/13/2022	N	EM17	Downgradient	50	Alluvium	69.3 - 89.0	3,300	3,800	20	2,100	1.5	0.64
LVWPS-A1-MW04	4/13/2022	FD	EM17	Downgradient	50	Alluvium	69.3 - 89.0	3,400	4,000	20	2,100	1.6	----
LVWPS-A1-MW05	9/30/2020	N	BL04	Downgradient	50	Alluvium	69.3 - 89.0	2,900	16,000	19	2,000	1.6	2.90
LVWPS-A1-MW05	1/15/2021	N	EM02	Downgradient	50	Alluvium	69.3 - 89.0	3,300	17,000	21	2,200	1.6	1.54
LVWPS-A1-MW05	2/10/2021	N	EM04	Downgradient	50	Alluvium	69.3 - 89.0	3,600	18,000	20	2,200	1.7	1.20
LVWPS-A1-MW05	3/10/2021	N	EM05	Downgradient	50	Alluvium	69.3 - 89.0	3,400	16,000	20	2,000	1.5	2.03
LVWPS-A1-MW05	4/8/2021	N	EM06	Downgradient	50	Alluvium	69.3 - 89.0	3,200	17,000	20	2,100	1.5	1.79
LVWPS-A1-MW05	6/9/2021	N	EM08	Downgradient	50	Alluvium	69.3 - 89.0	3,400	15,000	20	2,000	2.5	1.57
LVWPS-A1-MW05	8/11/2021	N	EM10	Downgradient	50	Alluvium	69.3 - 89.0	3,400	14,000	17	2,000	1.5	3.75
LVWPS-A1-MW05	11/10/2021	N	EM12	Downgradient	50	Alluvium	69.3 - 89.0	2,600	14,000	22	2,300	1.9 J+	1.48
LVWPS-A1-MW05	12/16/2021	N	EM13	Downgradient	50	Alluvium	69.3 - 89.0	3,100	8,800 J+	23	2,200	1.8	2.88
LVWPS-A1-MW05	1/13/2022	N	EM14	Downgradient	50	Alluvium	69.3 - 89.0	2,900	11,000	24	4,000	1.9 J+	2.71
LVWPS-A1-MW05	2/16/2022	N	EM15	Downgradient	50	Alluvium	69.3 - 89.0	3,300	17,000	23	2,200	1.8	6.45
LVWPS-A1-MW05	4/12/2022	N	EM17	Downgradient	50	Alluvium	69.3 - 89.0	3,200	17,000	24	2,400	1.8	2.46
LVWPS-U1-MW04A	9/30/2020	N	BL04	Downgradient	50	UMCf	99.3 - 124.0	4,500	9,100	13	1,600	1.0	0.84
LVWPS-U1-MW04A	1/13/2021	N	EM02	Downgradient	50	UMCf	99.3 - 124.0	6,400	10,000	13	1,600	1.3 J	1.15
LVWPS-U1-MW04A	2/10/2021	N	EM04	Downgradient	50	UMCf	99.3 - 124.0	6,500	11,000	13	1,700	1.0	1.96
LVWPS-U1-MW04A	3/9/2021	N	EM05	Downgradient	50	UMCf	99.3 - 124.0	6,000	8,900	11	1,700	1.3 J	0.84
LVWPS-U1-MW04A	4/7/2021	N	EM06	Downgradient	50	UMCf	99.3 - 124.0	6,200	12,000	12	1,700	1.3 J	0.90
LVWPS-U1-MW04A	6/8/2021	N	EM08	Downgradient	50	UMCf	99.3 - 124.0	6,200	10,000	12	1,700	1.2 J	1.22
LVWPS-U1-MW04A	8/11/2021	N	EM10	Downgradient	50	UMCf	99.3 - 124.0	6,000	9,600	13	1,600	1.0	0.70
LVWPS-U1-MW04A	11/9/2021	N	EM12	Downgradient	50	UMCf	99.3 - 124.0	5,100	11,000	6.4	1,700	1.3 J	0.99
LVWPS-U1-MW04A	12/15/2021	N	EM13	Downgradient	50	UMCf	99.3 - 124.0	7,000	9,700	12	1,600	1.1	2.45
LVWPS-U1-MW04A	1/12/2022	N	EM14	Downgradient	50	UMCf	99.3 - 124.0	6,900	8,100	13	1,600	1.1	2.42
LVWPS-U1-MW04A	2/15/2022	N	EM15	Downgradient	50	UMCf	99.3 - 124.0	7,100	12,000	13	1,700	1.2	1.11
LVWPS-U1-MW04A	4/12/2022	N	EM17	Downgradient	50	UMCf	99.3 - 124.0	5,700	9,000	12	1,600	0.99	0.81
LVWPS-U1-MW04B	10/1/2020	N	BL04	Downgradient	50	UMCf	139.9 - 164.5	4,200	9,200	13	1,700	2.1	1.75
LVWPS-U1-MW04B	1/13/2021	N	EM02	Downgradient	50	UMCf	139.9 - 164.5	5,300	10,000	13	1,700	1.8	0.46
LVWPS-U1-MW04B	2/9/2021	N	EM04	Downgradient	50	UMCf	139.9 - 164.5	4,900	9,700	14	1,700	1.7 J-	0.68
LVWPS-U1-MW04B	3/9/2021	N	EM05	Downgradient	50	UMCf	139.9 - 164.5	6,000	9,500	14	1,800	1.8 J	0.83
LVWPS-U1-MW04B	4/9/2021	N	EM06	Downgradient	50	UMCf	139.9 - 164.5	5,600	9,400	14	1,700	1.2	1.33
LVWPS-U1-MW04B	6/8/2021	N	EM08	Downgradient	50	UMCf	139.9 - 164.5	6,200	8,400	14	1,700	1.2 J+	1.59
LVWPS-U1-MW04B	8/11/2021	N	EM10	Downgradient	50	UMCf	139.9 - 164.5	6,000	8,700	14	1,700	1.3	0.85
LVWPS-U1-MW04B	11/11/2021	N	EM12	Downgradient	50	UMCf	139.9 - 164.5	4,100	8,300	13	1,600	1.5 J+	0.29
LVWPS-U1-MW04B	12/14/2021	N	EM13	Downgradient	50	UMCf	139.9 - 164.5	5,900	8,100	14	1,600	1.5	0.38
LVWPS-U1-MW04B	1/21/2022	N	EM14	Downgradient	50	UMCf	139.9 - 164.5	5,000	7,600	14	2,200	1.6	0.33
LVWPS-U1-MW04B	2/17/2022	N	EM15	Downgradient	50	UMCf	139.9 - 164.5	4,800	5,500	13	1,600	1.4 J+	1.42

Table 2
Groundwater Analytical Results
 Las Vegas Wash Bioremediation Pilot Study

Well	Sample Date	QC Type	Event	Location	Distance from Injection Transect	Screened Lithology	Screened Interval	Perchlorate by USEPA Method 314.0	Chlorate by USEPA Method 300.1B	Nitrate (as N) by USEPA Method 300.0	Sulfate by USEPA Method 300.0	Total Organic Carbon by SM 5310B	Dissolved Oxygen Field Measurement
					feet		ft bgs	µg/L	µg/L	mg/L	mg/L	mg/L	mg/L
LVWPS-U1-MW04B	4/13/2022	N	EM17	Downgradient	50	UMCf	139.9 - 164.5	4,600	6,800	13	1,600	200	1.66
LVWPS-U1-MW05A	9/29/2020	N	BL04	Downgradient	50	UMCf	95.8 - 120.5	10,000	15,000	14	1,900	1.0	2.23
LVWPS-U1-MW05A	1/18/2021	N	EM02	Downgradient	50	UMCf	95.8 - 120.5	8,900	15,000	14	2,100	<2.1	1.11
LVWPS-U1-MW05A	2/10/2021	N	EM04	Downgradient	50	UMCf	95.8 - 120.5	10,000	15,000	14	2,100	1.1	0.89
LVWPS-U1-MW05A	3/10/2021	N	EM05	Downgradient	50	UMCf	95.8 - 120.5	8,300	14,000	13	1,800	1.6 J	3.61
LVWPS-U1-MW05A	4/8/2021	N	EM06	Downgradient	50	UMCf	95.8 - 120.5	8,500	15,000	14	2,000	1.2 J	2.03
LVWPS-U1-MW05A	6/9/2021	N	EM08	Downgradient	50	UMCf	95.8 - 120.5	8,800	15,000	14	1,900	1.1 J	1.53
LVWPS-U1-MW05A	8/11/2021	N	EM10	Downgradient	50	UMCf	95.8 - 120.5	9,500	17,000	13	2,000	1.4 J	1.33
LVWPS-U1-MW05A	11/11/2021	N	EM12	Downgradient	50	UMCf	95.8 - 120.5	7,400	11,000	9.5	2,000	1.5 J+	9.30
LVWPS-U1-MW05A	12/16/2021	N	EM13	Downgradient	50	UMCf	95.8 - 120.5	7,800	10,000	14	2,000	<2.6	10.40
LVWPS-U1-MW05A	1/13/2022	N	EM14	Downgradient	50	UMCf	95.8 - 120.5	5,000	7,600	17	3,000	1.7 J+	1.76
LVWPS-U1-MW05A	2/16/2022	N	EM15	Downgradient	50	UMCf	95.8 - 120.5	8,600	14,000	14	2,000	1.1	1.63
LVWPS-U1-MW05A	4/13/2022	N	EM17	Downgradient	50	UMCf	95.8 - 120.5	7,800	13,000	15	2,100	1.6	1.94
LVWPS-U1-MW05B	9/29/2020	N	BL04	Downgradient	50	UMCf	136.9 - 161.5	5,100	8,800	13	1,800	1.2	1.71
LVWPS-U1-MW05B	1/13/2021	N	EM02	Downgradient	50	UMCf	136.9 - 161.5	9,800	14,000	13	1,800	1.1	0.5
LVWPS-U1-MW05B	2/10/2021	N	EM04	Downgradient	50	UMCf	136.9 - 161.5	12,000	19,000	15	2,200	1.2	0.90
LVWPS-U1-MW05B	3/9/2021	N	EM05	Downgradient	50	UMCf	136.9 - 161.5	9,600	15,000	14	2,100	1.0	0.92
LVWPS-U1-MW05B	4/7/2021	N	EM06	Downgradient	50	UMCf	136.9 - 161.5	11,000	18,000	14	2,000	1.1 J+	1.31
LVWPS-U1-MW05B	6/11/2021	N	EM08	Downgradient	50	UMCf	136.9 - 161.5	11,000	19,000	15	1,900	1.1 J+	1.24
LVWPS-U1-MW05B	8/12/2021	N	EM10	Downgradient	50	UMCf	136.9 - 161.5	6,200	7,500	13	2,000	1.3 J+	0.49
LVWPS-U1-MW05B	11/11/2021	N	EM12	Downgradient	50	UMCf	136.9 - 161.5	5,900	8,100	13	1,800	1.2 J+	0.08
LVWPS-U1-MW05B	12/15/2021	N	EM13	Downgradient	50	UMCf	136.9 - 161.5	1,500	2,800	3.5	680	2.2	0.39
LVWPS-U1-MW05B	1/17/2022	N	EM14	Downgradient	50	UMCf	136.9 - 161.5	11,000	13,000	14	2,100	1.5	0.97
LVWPS-U1-MW05B	2/15/2022	N	EM15	Downgradient	50	UMCf	136.9 - 161.5	9,900	150,000	14	2,100	1.1	1.69
LVWPS-U1-MW05B	4/11/2022	N	EM17	Downgradient	50	UMCf	136.9 - 161.5	5,600	8,700	13	1,900	1.0 J+	0.81
LVWPS-A1-MW09	9/30/2020	N	BL04	Downgradient	100	Alluvium	85.8 - 105.5	2,700	15,000	16	1,600	1.6	1.17
LVWPS-A1-MW09	1/13/2021	N	EM02	Downgradient	100	Alluvium	85.8 - 105.5	2,500	14,000	13	1,800	4.2	1.06
LVWPS-A1-MW09	2/11/2021	N	EM04	Downgradient	100	Alluvium	85.8 - 105.5	3,100	14,000	15 J-	2,000	1.6	0.66
LVWPS-A1-MW09	3/11/2021	N	EM05	Downgradient	100	Alluvium	85.8 - 105.5	3,200	16,000	18	1,900	1.5	1.83
LVWPS-A1-MW09	4/8/2021	N	EM06	Downgradient	100	Alluvium	85.8 - 105.5	2,700	14,000	16	1,800	1.6	0.65
LVWPS-A1-MW09	6/11/2021	N	EM08	Downgradient	100	Alluvium	85.8 - 105.5	2,600	9,900	16	1,700	1.5 J+	1.38
LVWPS-A1-MW09	8/12/2021	N	EM10	Downgradient	100	Alluvium	85.8 - 105.5	2,900	15,000	17	1,600	1.4 J+	0.81
LVWPS-A1-MW09	11/11/2021	N	EM12	Downgradient	100	Alluvium	85.8 - 105.5	12	29 J	0.028 J	1,900	87	0.35
LVWPS-A1-MW09	12/16/2021	N	EM13	Downgradient	100	Alluvium	85.8 - 105.5	1,400	580	4.6	2,000	2.2	6.70
LVWPS-A1-MW09	1/13/2022	N	EM14	Downgradient	100	Alluvium	85.8 - 105.5	1,800	370	9.8	2,900	2.7	0.54
LVWPS-A1-MW09	2/16/2022	N	EM15	Downgradient	100	Alluvium	85.8 - 105.5	2,800	82 J	16	2,100	1.9	6.50
LVWPS-A1-MW09	4/13/2022	N	EM17	Downgradient	100	Alluvium	85.8 - 105.5	3,000	<24	18	2,200	1.6	1.82
LVWPS-MW217A	9/30/2020	N	BL04	Downgradient	100	Alluvium	51.3 - 71.0	2,200	11,000	15	1,500	1.4	2.60
LVWPS-MW217A	1/12/2021	N	EM02	Downgradient	100	Alluvium	51.3 - 71.0	2,600	14,000	17	1,800	1.5	1.75
LVWPS-MW217A	2/9/2021	N	EM04	Downgradient	100	Alluvium	51.3 - 71.0	2,700	14,000	17	1,300	1.5 J-	2.21
LVWPS-MW217A	3/12/2021	N	EM05	Downgradient	100	Alluvium	51.3 - 71.0	2,800	15,000	17	1,600	1.6 J+	1.31
LVWPS-MW217A	4/8/2021	N	EM06	Downgradient	100	Alluvium	51.3 - 71.0	2,500	13,000	17	1,600	1.4	1.55
LVWPS-MW217A	6/9/2021	N	EM08	Downgradient	100	Alluvium	51.3 - 71.0	2,300	11,000	16	1,500	1.4	1.25
LVWPS-MW217A	8/12/2021	N	EM10	Downgradient	100	Alluvium	51.3 - 71.0	2,400	9,100	16	1,500	1.4 J+	1.49
LVWPS-MW217A	11/11/2021	N	EM12	Downgradient	100	Alluvium	51.3 - 71.0	1,700	13,000	19	1,700	1.6 J+	1.92
LVWPS-MW217A	12/17/2021	N	EM13	Downgradient	100	Alluvium	51.3 - 71.0	3,000	8,300	19	2,900	1.5	2.36

Table 2
Groundwater Analytical Results
 Las Vegas Wash Bioremediation Pilot Study

Well	Sample Date	QC Type	Event	Location	Distance from Injection Transect	Screened Lithology	Screened Interval	Perchlorate by USEPA Method 314.0	Chlorate by USEPA Method 300.1B	Nitrate (as N) by USEPA Method 300.0	Sulfate by USEPA Method 300.0	Total Organic Carbon by SM 5310B	Dissolved Oxygen Field Measurement
					feet		ft bgs	µg/L	µg/L	mg/L	mg/L	mg/L	mg/L
LVWPS-MW217A	1/14/2022	N	EM14	Downgradient	100	Alluvium	51.3 - 71.0	3,000	11,000	19	1,900	1.6	0.76
LVWPS-MW217A	2/17/2022	N	EM15	Downgradient	100	Alluvium	51.3 - 71.0	3,000	7,900	20	1,900	1.7 J+	0.55
LVWPS-MW217A	4/14/2022	N	EM17	Downgradient	100	Alluvium	51.3 - 71.0	3,100	11,000	20	1,900	1.7	1.18
LVWPS-MW217B	9/30/2020	N	BL04	Downgradient	100	UMCf	100.3 - 120.0	7,300	14,000	15	1,600	1.0	2.53
LVWPS-MW217B	1/13/2021	N	EM02	Downgradient	100	UMCf	100.3 - 120.0	9,500	14,000	15	1,700	1.3 J	1.03
LVWPS-MW217B	2/10/2021	N	EM04	Downgradient	100	UMCf	100.3 - 120.0	8,600	14,000	15	1,800	1.1	1.12
LVWPS-MW217B	3/10/2021	N	EM05	Downgradient	100	UMCf	100.3 - 120.0	9,400	13,000	14	1,800	1.2 J	1.19
LVWPS-MW217B	4/8/2021	N	EM06	Downgradient	100	UMCf	100.3 - 120.0	8,100	17,000	14	1,700	1.1 J	1.61
LVWPS-MW217B	6/9/2021	N	EM08	Downgradient	100	UMCf	100.3 - 120.0	6,600	14,000	15	1,700	1.3 J	1.40
LVWPS-MW217B	8/11/2021	N	EM10	Downgradient	100	UMCf	100.3 - 120.0	8,300	14,000	15	1,700	0.95	1.20
LVWPS-MW217B	11/12/2021	N	EM12	Downgradient	100	UMCf	100.3 - 120.0	6,600	12,000	15	1,600	1.1 J+	2.01
LVWPS-MW217B	12/15/2021	N	EM13	Downgradient	100	UMCf	100.3 - 120.0	9,200	9,100 J+	15 J-	1,900	1.1	1.21
LVWPS-MW217B	1/17/2022	N	EM14	Downgradient	100	UMCf	100.3 - 120.0	9,100	12,000	15	1,800	86	5.87
LVWPS-MW217B	2/16/2022	N	EM15	Downgradient	100	UMCf	100.3 - 120.0	8,100	10,000	15	1,800	0.94	1.96
LVWPS-MW217B	4/13/2022	N	EM17	Downgradient	100	UMCf	100.3 - 120.0	8,200	14,000	15	1,700	1.3	1.42
LVWPS-MW217C	10/5/2020	N	BL04	Downgradient	100	UMCf	155.5 - 175.0	6,200	10,000	12	1,600	1.5	2.53
LVWPS-MW217C	1/13/2021	N	EM02	Downgradient	100	UMCf	155.5 - 175.0	7,100	11,000	12	1,700	1.8 J	1.02
LVWPS-MW217C	1/13/2021	FD	EM02	Downgradient	100	UMCf	155.5 - 175.0	7,500	10,000	12	1,700	1.8 J	----
LVWPS-MW217C	2/10/2021	N	EM04	Downgradient	100	UMCf	155.5 - 175.0	6,700	11,000	12	1,700	1.7	1.19
LVWPS-MW217C	2/10/2021	FD	EM04	Downgradient	100	UMCf	155.5 - 175.0	6,700	11,000	12	1,700	1.6	----
LVWPS-MW217C	3/10/2021	N	EM05	Downgradient	100	UMCf	155.5 - 175.0	7,200	10,000	11	1,800	1.4	1.13
LVWPS-MW217C	3/10/2021	FD	EM05	Downgradient	100	UMCf	155.5 - 175.0	7,300	10,000	13	1,800	1.5	----
LVWPS-MW217C	4/9/2021	N	EM06	Downgradient	100	UMCf	155.5 - 175.0	6,300	14,000	12	1,600	1.4	1.83
LVWPS-MW217C	4/9/2021	FD	EM06	Downgradient	100	UMCf	155.5 - 175.0	6,300	13,000	12	1,700	1.6	----
LVWPS-MW217C	6/14/2021	N	EM08	Downgradient	100	UMCf	155.5 - 175.0	6,300	8,000	13	1,700	1.5	1.10
LVWPS-MW217C	6/14/2021	FD	EM08	Downgradient	100	UMCf	155.5 - 175.0	6,200	7,600	13	1,700	1.5	----
LVWPS-MW217C	8/12/2021	N	EM10	Downgradient	100	UMCf	155.5 - 175.0	6,500	10,000	12	1,900	1.4 J+	0.75
LVWPS-MW217C	8/12/2021	FD	EM10	Downgradient	100	UMCf	155.5 - 175.0	6,400	7,500	11	2,300	1.5 J+	----
LVWPS-MW217C	11/11/2021	N	EM12	Downgradient	100	UMCf	155.5 - 175.0	4,100	8,600	11	1,600	1.6 J+	-0.02
LVWPS-MW217C	11/11/2021	FD	EM12	Downgradient	100	UMCf	155.5 - 175.0	3,500	8,600	10	1,600	1.4 J+	----
LVWPS-MW217C	12/15/2021	N	EM13	Downgradient	100	UMCf	155.5 - 175.0	6,400	7,400	10	1,800	1.5	0.41
LVWPS-MW217C	12/15/2021	FD	EM13	Downgradient	100	UMCf	155.5 - 175.0	6,400	7,900	10	2,200	1.5	----
LVWPS-MW217C	1/20/2022	N	EM14	Downgradient	100	UMCf	155.5 - 175.0	5,900	8,500	10	1,700	1.7 J-	1.07
LVWPS-MW217C	1/20/2022	FD	EM14	Downgradient	100	UMCf	155.5 - 175.0	5,600	8,300	10	1,700	1.6	----
LVWPS-MW217C	2/16/2022	N	EM15	Downgradient	100	UMCf	155.5 - 175.0	5,600	7,800	9.9	1,600	1.5	1.14
LVWPS-MW217C	2/16/2022	FD	EM15	Downgradient	100	UMCf	155.5 - 175.0	6,000	8,500	9.9	1,600	1.5	----
LVWPS-MW217C	4/12/2022	N	EM17	Downgradient	100	UMCf	155.5 - 175.0	5,600	8,800	10	1,700	1.6	0.80
LVWPS-MW217C	4/12/2022	FD	EM17	Downgradient	100	UMCf	155.5 - 175.0	5,300	8,900	10	1,700	1.6	----
LVWPS-U1-MW09A	9/30/2020	N	BL04	Downgradient	100	UMCf	115.3 - 125.0	7,500	12,000	13	1,900	1.8	1.62
LVWPS-U1-MW09A	1/13/2021	N	EM02	Downgradient	100	UMCf	115.3 - 125.0	8,600	13,000	12	1,900	0.88	0.75
LVWPS-U1-MW09A	2/10/2021	N	EM04	Downgradient	100	UMCf	115.3 - 125.0	7,800	12,000	12	2,000	1.1	1.08
LVWPS-U1-MW09A	3/11/2021	N	EM05	Downgradient	100	UMCf	115.3 - 125.0	9,100	12,000	12	2,100	0.95	0.99
LVWPS-U1-MW09A	4/8/2021	N	EM06	Downgradient	100	UMCf	115.3 - 125.0	7,400	16,000	13	1,900	0.91	1.74
LVWPS-U1-MW09A	6/10/2021	N	EM08	Downgradient	100	UMCf	115.3 - 125.0	7,600	8,200	13	1,900	0.94	1.20
LVWPS-U1-MW09A	8/12/2021	N	EM10	Downgradient	100	UMCf	115.3 - 125.0	7,800	12,000	13	2,000	1.1 J+	0.94
LVWPS-U1-MW09A	11/12/2021	N	EM12	Downgradient	100	UMCf	115.3 - 125.0	5,700	11,000	13	1,900	0.99 J+	0.54

Table 2
Groundwater Analytical Results
 Las Vegas Wash Bioremediation Pilot Study

Well	Sample Date	QC Type	Event	Location	Distance from Injection Transect	Screened Lithology	Screened Interval	Perchlorate by USEPA Method 314.0	Chlorate by USEPA Method 300.1B	Nitrate (as N) by USEPA Method 300.0	Sulfate by USEPA Method 300.0	Total Organic Carbon by SM 5310B	Dissolved Oxygen Field Measurement
					feet		ft bgs	µg/L	µg/L	mg/L	mg/L	mg/L	mg/L
LVWPS-U1-MW09A	12/17/2021	N	EM13	Downgradient	100	UMCf	115.3 - 125.0	7,400	8,800	12	1,800	1.1	1.22
LVWPS-U1-MW09A	1/18/2022	N	EM14	Downgradient	100	UMCf	115.3 - 125.0	7,800	11,000	13	2,000	1.2	1.30
LVWPS-U1-MW09A	2/16/2022	N	EM15	Downgradient	100	UMCf	115.3 - 125.0	6,800	9,800	13	2,000	1.0	1.84
LVWPS-U1-MW09A	4/12/2022	N	EM17	Downgradient	100	UMCf	115.3 - 125.0	6,500	11,000	12	1,900	1.0	1.14
LVWPS-U1-MW09B	9/30/2020	N	BL04	Downgradient	100	UMCf	130.3 - 155.0	6,400	11,000	9.6	1,900	0.89	1.80
LVWPS-U1-MW09B	1/13/2021	N	EM02	Downgradient	100	UMCf	130.3 - 155.0	3,800	5,900	12	1,700	<2.1	0.74
LVWPS-U1-MW09B	2/10/2021	N	EM04	Downgradient	100	UMCf	130.3 - 155.0	3,500	5,700	11	1,700	1.2	0.60
LVWPS-U1-MW09B	3/11/2021	N	EM05	Downgradient	100	UMCf	130.3 - 155.0	4,200	5,300	10	2,300	1.4 J	0.89
LVWPS-U1-MW09B	4/8/2021	N	EM06	Downgradient	100	UMCf	130.3 - 155.0	3,100	6,300	11	1,700	1.2 J	1.19
LVWPS-U1-MW09B	6/10/2021	N	EM08	Downgradient	100	UMCf	130.3 - 155.0	3,200	5,400	10	1,500	1.4 J	0.87
LVWPS-U1-MW09B	8/12/2021	N	EM10	Downgradient	100	UMCf	130.3 - 155.0	3,200	4,300	10	1,900	1.3 J	1.93
LVWPS-U1-MW09B	11/11/2021	N	EM12	Downgradient	100	UMCf	130.3 - 155.0	2,700	4,600	9.1	1,400	2.0 J+	0.04
LVWPS-U1-MW09B	12/16/2021	N	EM13	Downgradient	100	UMCf	130.3 - 155.0	2,900	4,900	8.8	1,300	2.0	0.65
LVWPS-U1-MW09B	1/18/2022	N	EM14	Downgradient	100	UMCf	130.3 - 155.0	3,100	3,900	8.2	1,400	1.7 J	7.59
LVWPS-U1-MW09B	2/16/2022	N	EM15	Downgradient	100	UMCf	130.3 - 155.0	2,600	4,500	8.4	1,400	1.1	1.37
LVWPS-U1-MW09B	4/12/2022	N	EM17	Downgradient	100	UMCf	130.3 - 155.0	2,600	4,300	8.5	1,400	1.2	10.48
LVWPS-A1-MW10	10/1/2020	N	BL04	Downgradient	150	Alluvium	70.8 - 90.5	4,400 J-	14,000	16	1,600	1.4	1.13
LVWPS-A1-MW10	10/1/2020	FD	BL04	Downgradient	150	Alluvium	70.8 - 90.5	3,700	14,000	16	1,700	1.5	----
LVWPS-A1-MW10	1/13/2021	N	EM02	Downgradient	150	Alluvium	70.8 - 90.5	3,100	16,000	17	1,800	1.5	1.11
LVWPS-A1-MW10	2/8/2021	N	EM04	Downgradient	150	Alluvium	70.8 - 90.5	3,600	16,000	17	1,800	1.5 J-	0.60
LVWPS-A1-MW10	3/9/2021	N	EM05	Downgradient	150	Alluvium	70.8 - 90.5	3,000	16,000	17	2,000	1.4	0.77
LVWPS-A1-MW10	4/7/2021	N	EM06	Downgradient	150	Alluvium	70.8 - 90.5	2,700	14,000	16	1,700	1.4 J+	0.62
LVWPS-A1-MW10	6/8/2021	N	EM08	Downgradient	150	Alluvium	70.8 - 90.5	2,900	10,000	16	1,600	1.4 J	0.60
LVWPS-A1-MW10	8/11/2021	N	EM10	Downgradient	150	Alluvium	70.8 - 90.5	2,500	13,000	15	1,600	1.4	0.30
LVWPS-A1-MW10	11/10/2021	N	EM12	Downgradient	150	Alluvium	70.8 - 90.5	1,200 J+	6,500 J+	16	1,900 J+	1.7 J+	0.65
LVWPS-A1-MW10	12/15/2021	N	EM13	Downgradient	150	Alluvium	70.8 - 90.5	2,800	10,000	19	2,300	1.7	1.20
LVWPS-A1-MW10	1/12/2022	N	EM14	Downgradient	150	Alluvium	70.8 - 90.5	3,400	7,400	20	2,700 J-	1.7	1.12
LVWPS-A1-MW10	2/16/2022	N	EM15	Downgradient	150	Alluvium	70.8 - 90.5	3,800	5,100	20	2,100	1.5	0.43
LVWPS-A1-MW10	4/13/2022	N	EM17	Downgradient	150	Alluvium	70.8 - 90.5	4,500	4,400	20	2,200	1.6	1.12
LVWPS-U1-MW10A	10/2/2020	N	BL04	Downgradient	150	UMCf	99.3 - 124.0	9,200	16,000	9.9	2,000	0.55	3.77
LVWPS-U1-MW10A	1/13/2021	N	EM02	Downgradient	150	UMCf	99.3 - 124.0	13,000 J	17,000	10	2,000	1.2 J	3.28
LVWPS-U1-MW10A	2/9/2021	N	EM04	Downgradient	150	UMCf	99.3 - 124.0	10,000	16,000	9.8	2,000	0.46 J	5.98
LVWPS-U1-MW10A	3/9/2021	N	EM05	Downgradient	150	UMCf	99.3 - 124.0	12,000	17,000	10	2,100	0.49 J	3.70
LVWPS-U1-MW10A	4/7/2021	N	EM06	Downgradient	150	UMCf	99.3 - 124.0	10,000	17,000	9.9	2,000	<1.0	3.92
LVWPS-U1-MW10A	6/9/2021	N	EM08	Downgradient	150	UMCf	99.3 - 124.0	11,000	9,600	9.6	1,900	<1.0	3.33
LVWPS-U1-MW10A	8/11/2021	N	EM10	Downgradient	150	UMCf	99.3 - 124.0	12,000	17,000	10	2,000	0.52	3.47
LVWPS-U1-MW10A	11/10/2021	N	EM12	Downgradient	150	UMCf	99.3 - 124.0	10,000	17,000	10	2,100	0.54 J+	3.48
LVWPS-U1-MW10A	12/14/2021	N	EM13	Downgradient	150	UMCf	99.3 - 124.0	9,700	18,000	10	2,000	0.52	4.37
LVWPS-U1-MW10A	1/12/2022	N	EM14	Downgradient	150	UMCf	99.3 - 124.0	10,000	13,000	10	2,000	0.63	4.78
LVWPS-U1-MW10A	2/16/2022	N	EM15	Downgradient	150	UMCf	99.3 - 124.0	10,000	10,000	10	2,000	0.46 J	4.00
LVWPS-U1-MW10A	4/13/2022	N	EM17	Downgradient	150	UMCf	99.3 - 124.0	9,100	13,000	11	2,100	0.77 J	3.74
LVWPS-U1-MW10B	10/2/2020	N	BL04	Downgradient	150	UMCf	130.3 - 155.0	4,600	5,100	3.8	1,800	0.53	1.68
LVWPS-U1-MW10B	1/12/2021	N	EM02	Downgradient	150	UMCf	130.3 - 155.0	4,600	5,500	4.6	1,900	<1.3	1.37
LVWPS-U1-MW10B	2/9/2021	N	EM04	Downgradient	150	UMCf	130.3 - 155.0	2,900	6,800	4.0	1,900	<1.0 UJ	2.00
LVWPS-U1-MW10B	3/9/2021	N	EM05	Downgradient	150	UMCf	130.3 - 155.0	3,900	5,700	4.1	2,000	<1.0	2.27
LVWPS-U1-MW10B	4/7/2021	N	EM06	Downgradient	150	UMCf	130.3 - 155.0	3,700	5,700	4.2	1,900	<1.0	2.00

Table 2
Groundwater Analytical Results
 Las Vegas Wash Bioremediation Pilot Study

Well	Sample Date	QC Type	Event	Location	Distance from Injection Transect	Screened Lithology	Screened Interval	Perchlorate by USEPA Method 314.0	Chlorate by USEPA Method 300.1B	Nitrate (as N) by USEPA Method 300.0	Sulfate by USEPA Method 300.0	Total Organic Carbon by SM 5310B	Dissolved Oxygen Field Measurement
					feet		ft bgs	µg/L	µg/L	mg/L	mg/L	mg/L	mg/L
LVWPS-U1-MW10B	6/8/2021	N	EM08	Downgradient	150	UMCf	130.3 - 155.0	3,500	5,200	4.0	2,000	<1.0	1.67
LVWPS-U1-MW10B	8/11/2021	N	EM10	Downgradient	150	UMCf	130.3 - 155.0	5,300	7,700	5.9	2,000	<1.0	2.47
LVWPS-U1-MW10B	11/10/2021	N	EM12	Downgradient	150	UMCf	130.3 - 155.0	3,300	6,600	4.9	2,000	1.2 J	1.93
LVWPS-U1-MW10B	12/14/2021	N	EM13	Downgradient	150	UMCf	130.3 - 155.0	4,700	6,000	4.8	1,900	0.64	1.73
LVWPS-U1-MW10B	1/20/2022	N	EM14	Downgradient	150	UMCf	130.3 - 155.0	3,500	5,700	4.3	2,600	0.80 J	2.89
LVWPS-U1-MW10B	2/15/2022	N	EM15	Downgradient	150	UMCf	130.3 - 155.0	3,800	3,700	4.2	1,900	0.63 J	3.24
LVWPS-U1-MW10B	4/11/2022	N	EM17	Downgradient	150	UMCf	130.3 - 155.0	3,800	5,500	4.2	2,000	0.66 J	2.12
LVWPS-MW204	9/28/2020	N	BL04	Cross Gradient		Alluvium	50.3 - 70.0	1,600	10,000	14	1,300	1.4	1.84
LVWPS-MW204	9/28/2020	FD	BL04	Cross Gradient		Alluvium	50.3 - 70.0	1,600	10,000	14	1,300	1.3	----
LVWPS-MW204B	9/28/2020	N	BL04	Cross Gradient		UMCf	101.5 - 121.2	12,000	22,000	15	1,800	0.75	2.92
LVWPS-U1-MW03B	9/29/2020	N	BL04	Cross Gradient		UMCf	134.5 - 154.0	4,300	7,800	14	1,400	1.5	6.71
LVWPS-U1-MW03B	1/14/2021	N	EM02	Cross Gradient		UMCf	134.5 - 154.0	5,500	8,900	13	1,400	1.2	0.69
LVWPS-U1-MW03B	2/11/2021	N	EM04	Cross Gradient		UMCf	134.5 - 154.0	5,500	8,500	14 J-	1,400	1.2	1.13
LVWPS-U1-MW03B	3/11/2021	N	EM05	Cross Gradient		UMCf	134.5 - 154.0	6,300	9,700	13	1,500	1.3	1.21
LVWPS-U1-MW03B	4/9/2021	N	EM06	Cross Gradient		UMCf	134.5 - 154.0	5,100	8,600	13	1,400	1.2	2.54
LVWPS-U1-MW03B	6/10/2021	N	EM08	Cross Gradient		UMCf	134.5 - 154.0	5,200	5,800	14	1,400	1.0	1.35
LVWPS-U1-MW03B	8/13/2021	N	EM10	Cross Gradient		UMCf	134.5 - 154.0	6,200	9,100	13	1,400	0.35 J	0.99
LVWPS-U1-MW03B	11/11/2021	N	EM12	Cross Gradient		UMCf	134.5 - 154.0	5,500	8,600	14	1,400	1.3 J+	0.19
LVWPS-U1-MW03B	12/17/2021	N	EM13	Cross Gradient		UMCf	134.5 - 154.0	5,400	7,600	13	1,400	1.2	1.38
LVWPS-U1-MW03B	1/20/2022	N	EM14	Cross Gradient		UMCf	134.5 - 154.0	5,000	8,600	14	1,500	1.5	1.99
LVWPS-U1-MW03B	2/17/2022	N	EM15	Cross Gradient		UMCf	134.5 - 154.0	5,400	7,400	14	1,400	1.2 J+	1.54
LVWPS-U1-MW03B	4/12/2022	N	EM17	Cross Gradient		UMCf	134.5 - 154.0	5,200	9,000	14	1,400	1.2	1.29
Zone 2													
LVWPS-MW224A	10/7/2020	N	BL04	Far Upgradient	-225	Alluvium	55.3 - 75.0	2,300	2,900	11	2,000	0.90	6.09
LVWPS-MW224A	12/23/2020	N	EM01	Far Upgradient	-225	Alluvium	55.3 - 75.0	2,700	2,800	11	2,200	1.4 J	6.34
LVWPS-MW224A	1/29/2021	N	EM03	Far Upgradient	-225	Alluvium	55.3 - 75.0	1,900	3,000	9.9	1,900	1.5 J	5.75
LVWPS-MW224A	3/11/2021	N	EM05	Far Upgradient	-225	Alluvium	55.3 - 75.0	2,000	3,700	9.6	2,200	0.87	6.39
LVWPS-MW224A	6/15/2021	N	EM08	Far Upgradient	-225	Alluvium	55.3 - 75.0	2,000	3,000 J+	13	2,100	1.2	5.79
LVWPS-MW224A	9/14/2021	N	EM11	Far Upgradient	-225	Alluvium	55.3 - 75.0	1,900	2,900	400	2,300	1.3 J	5.29
LVWPS-MW224A	12/17/2021	N	EM13	Far Upgradient	-225	Alluvium	55.3 - 75.0	1,900	2,700	12	2,300	1.4 J	5.62
LVWPS-MW224A	3/11/2022	N	EM16	Far Upgradient	-225	Alluvium	55.3 - 75.0	1,900	3,000	12	2,800	1.1	6.18
LVWPS-A2-MW01A	10/8/2020	N	BL04	Upgradient	-50	Alluvium	40.3 - 60.0	2,900	5,500	20	2,200	1.8	4.48
LVWPS-A2-MW01A	10/8/2020	FD	BL04	Upgradient	-50	Alluvium	40.3 - 60.0	2,900	5,600	19	2,200	1.8	----
LVWPS-A2-MW01A	12/23/2020	N	EM01	Upgradient	-50	Alluvium	40.3 - 60.0	3,600	5,100	19	2,200	2.1	3.69
LVWPS-A2-MW01A	1/13/2021	N	EM02	Upgradient	-50	Alluvium	40.3 - 60.0	2,700	6,300	19	2,100	1.9	3.75
LVWPS-A2-MW01A	1/25/2021	N	EM03	Upgradient	-50	Alluvium	40.3 - 60.0	2,900	5,100	18	2,100	1.9 J+	3.46
LVWPS-A2-MW01A	2/10/2021	N	EM04	Upgradient	-50	Alluvium	40.3 - 60.0	2,800	4,900	19	2,000	2.0	3.68
LVWPS-A2-MW01A	3/10/2021	N	EM05	Upgradient	-50	Alluvium	40.3 - 60.0	3,100	5,200	20	2,100	1.9	3.70
LVWPS-A2-MW01A	4/7/2021	N	EM06	Upgradient	-50	Alluvium	40.3 - 60.0	3,200	5,100	20	2,200	2.4 J+	4.01
LVWPS-A2-MW01A	5/6/2021	N	EM07	Upgradient	-50	Alluvium	40.3 - 60.0	2,900	5,100 J	21	2,300	1.7 J-	3.34
LVWPS-A2-MW01A	6/9/2021	N	EM08	Upgradient	-50	Alluvium	40.3 - 60.0	2,700	4,800	19	2,100	1.7	0.70
LVWPS-A2-MW01A	7/8/2021	N	EM09	Upgradient	-50	Alluvium	40.3 - 60.0	2,700	3,500 J+	19	2,100	2.1 J+	1.07
LVWPS-A2-MW01A	8/11/2021	N	EM10	Upgradient	-50	Alluvium	40.3 - 60.0	3,000	5,100	20	2,200	1.9	0.17
LVWPS-A2-MW01A	9/14/2021	N	EM11	Upgradient	-50	Alluvium	40.3 - 60.0	3,000	5,200	20	2,400	1.8	0.51
LVWPS-A2-MW01A	11/10/2021	N	EM12	Upgradient	-50	Alluvium	40.3 - 60.0	3,200	4,900	22	2,300	1.8 J+	0.56
LVWPS-A2-MW01A	12/15/2021	N	EM13	Upgradient	-50	Alluvium	40.3 - 60.0	3,500	3,900	22	3,300	2.2	0.51

Table 2
Groundwater Analytical Results
 Las Vegas Wash Bioremediation Pilot Study

Well	Sample Date	QC Type	Event	Location	Distance from Injection Transect	Screened Lithology	Screened Interval	Perchlorate by USEPA Method 314.0	Chlorate by USEPA Method 300.1B	Nitrate (as N) by USEPA Method 300.0	Sulfate by USEPA Method 300.0	Total Organic Carbon by SM 5310B	Dissolved Oxygen Field Measurement
					feet		ft bgs	µg/L	µg/L	mg/L	mg/L	mg/L	mg/L
LVWPS-A2-MW01A	1/12/2022	N	EM14	Upgradient	-50	Alluvium	40.3 - 60.0	3,200	5,400	22	2,400	2.3	0.10
LVWPS-A2-MW01A	2/15/2022	N	EM15	Upgradient	-50	Alluvium	40.3 - 60.0	2,900	5,300	23	2,500	1.9	1.03
LVWPS-A2-MW01A	3/14/2022	N	EM16	Upgradient	-50	Alluvium	40.3 - 60.0	2,800	6,200	23	2,300	2.7	0.68
LVWPS-A2-MW01A	4/15/2022	N	EM17	Upgradient	-50	Alluvium	40.3 - 60.0	3,100	5,100	25 J	2,400 J	2.0 J+	1.07
LVWPS-A2-MW01B	10/8/2020	N	BL04	Upgradient	-50	Alluvium	70.3 - 90.0	3,100	5,200	18	2,100	1.7	4.49
LVWPS-A2-MW01B	12/23/2020	N	EM01	Upgradient	-50	Alluvium	70.3 - 90.0	3,000	5,000	18	2,200	1.7	4.16
LVWPS-A2-MW01B	1/13/2021	N	EM02	Upgradient	-50	Alluvium	70.3 - 90.0	2,800	6,700	18	2,200	2.1	3.97
LVWPS-A2-MW01B	1/25/2021	N	EM03	Upgradient	-50	Alluvium	70.3 - 90.0	3,200	5,200	18	2,100	2.4 J+	3.44
LVWPS-A2-MW01B	2/10/2021	N	EM04	Upgradient	-50	Alluvium	70.3 - 90.0	2,800	4,800	19	2,300	1.8	4.13
LVWPS-A2-MW01B	3/10/2021	N	EM05	Upgradient	-50	Alluvium	70.3 - 90.0	3,400	5,000	20	2,100	1.8	4.43
LVWPS-A2-MW01B	4/7/2021	N	EM06	Upgradient	-50	Alluvium	70.3 - 90.0	4,200	5,100	19	2,300	1.7 J+	4.33
LVWPS-A2-MW01B	5/6/2021	N	EM07	Upgradient	-50	Alluvium	70.3 - 90.0	2,800	5,000	22	2,200	1.7	1.26
LVWPS-A2-MW01B	6/9/2021	N	EM08	Upgradient	-50	Alluvium	70.3 - 90.0	2,800	5,200	20	2,200	1.7	0.40
LVWPS-A2-MW01B	7/8/2021	N	EM09	Upgradient	-50	Alluvium	70.3 - 90.0	2,800	5,000 J+	20	2,200	1.7 J+	0.38
LVWPS-A2-MW01B	8/11/2021	N	EM10	Upgradient	-50	Alluvium	70.3 - 90.0	3,100	4,000	21	2,300	1.8	0.39
LVWPS-A2-MW01B	9/15/2021	N	EM11	Upgradient	-50	Alluvium	70.3 - 90.0	3,200	5,000	21	3,000	1.7	0.75
LVWPS-A2-MW01B	11/10/2021	N	EM12	Upgradient	-50	Alluvium	70.3 - 90.0	3,400	4,700	22	2,500	2.1 J+	0.40
LVWPS-A2-MW01B	12/15/2021	N	EM13	Upgradient	-50	Alluvium	70.3 - 90.0	3,500	3,400	22	2,900	2.1	0.47
LVWPS-A2-MW01B	1/12/2022	N	EM14	Upgradient	-50	Alluvium	70.3 - 90.0	3,100	280	22	2,500	2.4	0.09
LVWPS-A2-MW01B	2/15/2022	N	EM15	Upgradient	-50	Alluvium	70.3 - 90.0	2,700	100 J	23	3,100	2.1	11.61
LVWPS-A2-MW01B	3/14/2022	N	EM16	Upgradient	-50	Alluvium	70.3 - 90.0	2,800	73 J	24	2,300	2.1	0.57
LVWPS-A2-MW01B	4/15/2022	N	EM17	Upgradient	-50	Alluvium	70.3 - 90.0	2,600	47 J	26 J	2,400 J	1.9 J+	2.26
LVWPS-A2-MW02A	10/8/2020	N	BL04	Upgradient	-50	Alluvium	40.3 - 60.0	3,700	6,500	18	2,600	1.3	4.19
LVWPS-A2-MW02A	10/8/2020	FD	BL04	Upgradient	-50	Alluvium	40.3 - 60.0	3,800	6,600	18	2,600	1.3	----
LVWPS-A2-MW02A	12/23/2020	N	EM01	Upgradient	-50	Alluvium	40.3 - 60.0	3,800	8,100	18	2,700	1.2	5.28
LVWPS-A2-MW02A	1/12/2021	N	EM02	Upgradient	-50	Alluvium	40.3 - 60.0	3,900	6,300	18	2,600	1.2	4.46
LVWPS-A2-MW02A	1/25/2021	N	EM03	Upgradient	-50	Alluvium	40.3 - 60.0	4,200	7,100	20	2,500	1.3 J+	3.93
LVWPS-A2-MW02A	2/9/2021	N	EM04	Upgradient	-50	Alluvium	40.3 - 60.0	3,900	6,200	17	1,900	1.2 J-	4.61
LVWPS-A2-MW02A	3/9/2021	N	EM05	Upgradient	-50	Alluvium	40.3 - 60.0	3,700	6,100	17	2,800	1.4	3.99
LVWPS-A2-MW02A	4/7/2021	N	EM06	Upgradient	-50	Alluvium	40.3 - 60.0	3,700	5,700	17	2,600	1.5 J+	4.05
LVWPS-A2-MW02A	5/5/2021	N	EM07	Upgradient	-50	Alluvium	40.3 - 60.0	4,200	5,200	17	3,000	1.2	4.44
LVWPS-A2-MW02A	6/11/2021	N	EM08	Upgradient	-50	Alluvium	40.3 - 60.0	3,600	4,200	17	2,600	1.5 J+	3.74
LVWPS-A2-MW02A	7/9/2021	N	EM09	Upgradient	-50	Alluvium	40.3 - 60.0	3,600	6,100	17	2,600	1.5	3.64
LVWPS-A2-MW02A	8/10/2021	N	EM10	Upgradient	-50	Alluvium	40.3 - 60.0	3,300	6,400 J	17	2,700	1.3	3.74
LVWPS-A2-MW02A	9/14/2021	N	EM11	Upgradient	-50	Alluvium	40.3 - 60.0	3,700	5,500	18	3,600	1.3	4.08
LVWPS-A2-MW02A	11/9/2021	N	EM12	Upgradient	-50	Alluvium	40.3 - 60.0	3,900	4,500	17	3,400	1.3 J+	4.20
LVWPS-A2-MW02A	12/15/2021	N	EM13	Upgradient	-50	Alluvium	40.3 - 60.0	3,400	4,900	17	3,700	1.4	4.57
LVWPS-A2-MW02A	1/12/2022	N	EM14	Upgradient	-50	Alluvium	40.3 - 60.0	3,600	4,100	17	2,700	1.4	3.78
LVWPS-A2-MW02A	2/15/2022	N	EM15	Upgradient	-50	Alluvium	40.3 - 60.0	3,500	5,200	17	3,300	1.4	4.78
LVWPS-A2-MW02A	3/9/2022	N	EM16	Upgradient	-50	Alluvium	40.3 - 60.0	3,400	5,400	17	2,500	1.8 J	4.32
LVWPS-A2-MW02A	4/12/2022	N	EM17	Upgradient	-50	Alluvium	40.3 - 60.0	3,100	5,600	17	2,600	1.3	4.02
LVWPS-A2-MW02B	10/8/2020	N	BL04	Upgradient	-50	Alluvium	70.3 - 90.0	2,300	3,900	14	2,100	1.2	5.81
LVWPS-A2-MW02B	12/23/2020	N	EM01	Upgradient	-50	Alluvium	70.3 - 90.0	2,200	4,900	15	2,300	1.3	5.57
LVWPS-A2-MW02B	1/13/2021	N	EM02	Upgradient	-50	Alluvium	70.3 - 90.0	2,100	3,600	14	2,100	1.2	5.79
LVWPS-A2-MW02B	1/25/2021	N	EM03	Upgradient	-50	Alluvium	70.3 - 90.0	3,700	4,000	13	2,000	1.3 J+	5.11
LVWPS-A2-MW02B	2/10/2021	N	EM04	Upgradient	-50	Alluvium	70.3 - 90.0	2,300	3,900	15	2,200	1.3	5.77

Table 2
Groundwater Analytical Results
 Las Vegas Wash Bioremediation Pilot Study

Well	Sample Date	QC Type	Event	Location	Distance from Injection Transect	Screened Lithology	Screened Interval	Perchlorate by USEPA Method 314.0	Chlorate by USEPA Method 300.1B	Nitrate (as N) by USEPA Method 300.0	Sulfate by USEPA Method 300.0	Total Organic Carbon by SM 5310B	Dissolved Oxygen Field Measurement
					feet		ft bgs	µg/L	µg/L	mg/L	mg/L	mg/L	mg/L
LVWPS-A2-MW02B	3/10/2021	N	EM05	Upgradient	-50	Alluvium	70.3 - 90.0	2,500	3,800	16	2,300	1.4	5.43
LVWPS-A2-MW02B	4/9/2021	N	EM06	Upgradient	-50	Alluvium	70.3 - 90.0	2,200	4,100	16	2,600	1.4	5.78
LVWPS-A2-MW02B	5/5/2021	N	EM07	Upgradient	-50	Alluvium	70.3 - 90.0	2,400	3,700	15	2,200	1.3	6.27
LVWPS-A2-MW02B	6/8/2021	N	EM08	Upgradient	-50	Alluvium	70.3 - 90.0	2,100	3,000	16	2,200	1.2 J+	5.38
LVWPS-A2-MW02B	7/9/2021	N	EM09	Upgradient	-50	Alluvium	70.3 - 90.0	2,400	3,600	15	2,200	1.4	5.36
LVWPS-A2-MW02B	8/10/2021	N	EM10	Upgradient	-50	Alluvium	70.3 - 90.0	2,600	3,600	15	2,100	1.4	5.50
LVWPS-A2-MW02B	9/14/2021	N	EM11	Upgradient	-50	Alluvium	70.3 - 90.0	2,400	3,300	16	2,400	1.3	5.79
LVWPS-A2-MW02B	11/9/2021	N	EM12	Upgradient	-50	Alluvium	70.3 - 90.0	3,400 J-	3,900	16	3,500	1.4 J+	5.83
LVWPS-A2-MW02B	12/15/2021	N	EM13	Upgradient	-50	Alluvium	70.3 - 90.0	2,400	2,600	16	2,100	1.5	6.08
LVWPS-A2-MW02B	1/11/2022	N	EM14	Upgradient	-50	Alluvium	70.3 - 90.0	2,600	3,000	17	2,600	1.6 J-	5.63
LVWPS-A2-MW02B	2/16/2022	N	EM15	Upgradient	-50	Alluvium	70.3 - 90.0	2,200	3,300	17	2,300	1.6	5.78
LVWPS-A2-MW02B	3/10/2022	N	EM16	Upgradient	-50	Alluvium	70.3 - 90.0	2,400	3,900	18	2,200	1.5 J+	5.85
LVWPS-A2-MW02B	4/12/2022	N	EM17	Upgradient	-50	Alluvium	70.3 - 90.0	2,400	3,800	19	2,300	1.6	5.55
LVWPS-A2-MW03A	10/9/2020	N	BL04	Upgradient	-50	Alluvium	38.3 - 58.0	1,300	2,000	9.2	1,800	0.63	6.82
LVWPS-A2-MW03A	10/9/2020	FD	BL04	Upgradient	-50	Alluvium	38.3 - 58.0	1,300	2,000	9.1	1,800	0.70	----
LVWPS-A2-MW03A	12/23/2020	N	EM01	Upgradient	-50	Alluvium	38.3 - 58.0	1,100	7,500	7.3	1,700	0.47 J	6.86
LVWPS-A2-MW03A	1/14/2021	N	EM02	Upgradient	-50	Alluvium	38.3 - 58.0	1,100	1,600	7.8	1,900	0.54	7.34
LVWPS-A2-MW03A	1/25/2021	N	EM03	Upgradient	-50	Alluvium	38.3 - 58.0	2,500	3,300	9.2	1,800	0.77 J+	5.88
LVWPS-A2-MW03A	2/10/2021	N	EM04	Upgradient	-50	Alluvium	38.3 - 58.0	1,200	1,600	8.3	1,900	0.52	7.08
LVWPS-A2-MW03A	3/10/2021	N	EM05	Upgradient	-50	Alluvium	38.3 - 58.0	1,300	1,500	8.1	1,900	0.49 J	6.92
LVWPS-A2-MW03A	4/5/2021	N	EM06	Upgradient	-50	Alluvium	38.3 - 58.0	1,300	1,700	8.5	1,800	0.60	6.80
LVWPS-A2-MW03A	5/5/2021	N	EM07	Upgradient	-50	Alluvium	38.3 - 58.0	1,400	1,900	8.3	1,900	0.60	7.00
LVWPS-A2-MW03A	6/9/2021	N	EM08	Upgradient	-50	Alluvium	38.3 - 58.0	1,500	1,900	8.4	1,800	1.3	3.00
LVWPS-A2-MW03A	7/8/2021	N	EM09	Upgradient	-50	Alluvium	38.3 - 58.0	1,600	2,400 J+	8.6	2,000	1.4 J+	0.63
LVWPS-A2-MW03A	8/10/2021	N	EM10	Upgradient	-50	Alluvium	38.3 - 58.0	1,300	2,400	8.0	1,800	1.7	1.80
LVWPS-A2-MW03A	9/14/2021	N	EM11	Upgradient	-50	Alluvium	38.3 - 58.0	1,400	1,900	8.1	2,300	0.66	0.60
LVWPS-A2-MW03A	11/9/2021	N	EM12	Upgradient	-50	Alluvium	38.3 - 58.0	1,500	1,900	8.0	2,000	0.81 J+	0.39
LVWPS-A2-MW03A	12/15/2021	N	EM13	Upgradient	-50	Alluvium	38.3 - 58.0	1,600	1,800	8.1	2,100	1.0	0.59
LVWPS-A2-MW03A	1/11/2022	N	EM14	Upgradient	-50	Alluvium	38.3 - 58.0	1,200	1,800	7.9	2,100	0.70	0.94
LVWPS-A2-MW03A	2/15/2022	N	EM15	Upgradient	-50	Alluvium	38.3 - 58.0	1,400	1,800	7.8	1,900	0.71	0.28
LVWPS-A2-MW03A	3/11/2022	N	EM16	Upgradient	-50	Alluvium	38.3 - 58.0	2,000	2,900	13	4,200	1.0	3.27
LVWPS-A2-MW03A	4/11/2022	N	EM17	Upgradient	-50	Alluvium	38.3 - 58.0	1,400	1,700	8.1	2,000	0.74 J+	0.66
LVWPS-A2-MW03B	10/9/2020	N	BL04	Upgradient	-50	Alluvium	64.3 - 84.0	2,000	3,700	12	2,000	0.92	6.21
LVWPS-A2-MW03B	12/23/2020	N	EM01	Upgradient	-50	Alluvium	64.3 - 84.0	3,600	3,500	12	2,100	0.87 J-	5.56
LVWPS-A2-MW03B	1/14/2021	N	EM02	Upgradient	-50	Alluvium	64.3 - 84.0	2,100	3,600	12	2,100	0.96	6.03
LVWPS-A2-MW03B	1/26/2021	N	EM03	Upgradient	-50	Alluvium	64.3 - 84.0	2,300	3,400	9.8	1,900	1.0 J+	5.24
LVWPS-A2-MW03B	2/10/2021	N	EM04	Upgradient	-50	Alluvium	64.3 - 84.0	2,200	3,500	13	2,200	1.0	5.86
LVWPS-A2-MW03B	3/10/2021	N	EM05	Upgradient	-50	Alluvium	64.3 - 84.0	2,300	3,500	13	2,200	1.1	5.40
LVWPS-A2-MW03B	4/6/2021	N	EM06	Upgradient	-50	Alluvium	64.3 - 84.0	2,200	3,600	16	2,100	1.0 J+	5.50
LVWPS-A2-MW03B	5/5/2021	N	EM07	Upgradient	-50	Alluvium	64.3 - 84.0	2,300	3,800	14	2,200	1.1	5.70
LVWPS-A2-MW03B	6/9/2021	N	EM08	Upgradient	-50	Alluvium	64.3 - 84.0	2,400	4,000	15	2,100	1.1	5.46
LVWPS-A2-MW03B	7/8/2021	N	EM09	Upgradient	-50	Alluvium	64.3 - 84.0	2,600	3,800 J+	14	2,200	1.3 J+	5.39
LVWPS-A2-MW03B	8/10/2021	N	EM10	Upgradient	-50	Alluvium	64.3 - 84.0	2,200	2,700	15	2,200	1.2	5.34
LVWPS-A2-MW03B	9/14/2021	N	EM11	Upgradient	-50	Alluvium	64.3 - 84.0	2,400	3,700	14	2,500	1.1	5.55
LVWPS-A2-MW03B	11/9/2021	N	EM12	Upgradient	-50	Alluvium	64.3 - 84.0	2,500	4,100	16	2,300	1.3 J+	5.30
LVWPS-A2-MW03B	12/15/2021	N	EM13	Upgradient	-50	Alluvium	64.3 - 84.0	2,500	3,400	15	2,400	1.4	4.97

Table 2
Groundwater Analytical Results
 Las Vegas Wash Bioremediation Pilot Study

Well	Sample Date	QC Type	Event	Location	Distance from Injection Transect	Screened Lithology	Screened Interval	Perchlorate by USEPA Method 314.0	Chlorate by USEPA Method 300.1B	Nitrate (as N) by USEPA Method 300.0	Sulfate by USEPA Method 300.0	Total Organic Carbon by SM 5310B	Dissolved Oxygen Field Measurement
					feet		ft bgs	µg/L	µg/L	mg/L	mg/L	mg/L	mg/L
LVWPS-A2-MW03B	1/11/2022	N	EM14	Upgradient	-50	Alluvium	64.3 - 84.0	2,200	3,800	16	2,400	1.5	6.00
LVWPS-A2-MW03B	2/15/2022	N	EM15	Upgradient	-50	Alluvium	64.3 - 84.0	2,300	3,800	16	2,500	1.3	5.73
LVWPS-A2-MW03B	3/11/2022	N	EM16	Upgradient	-50	Alluvium	64.3 - 84.0	2,200	4,000	16	4,000	1.3	5.79
LVWPS-A2-MW03B	4/12/2022	N	EM17	Upgradient	-50	Alluvium	64.3 - 84.0	2,700	3,600	18	2,300	1.6	5.61
LVWPS-U2-MW01	10/8/2020	N	BL04	Upgradient	-50	UMCf	97.3 - 117.0	360	450	0.89	2,500	0.36 J	1.63
LVWPS-U2-MW01	1/14/2021	N	EM02	Upgradient	-50	UMCf	97.3 - 117.0	85	93 J	0.11	2,600	<1.0	2.76
LVWPS-U2-MW01	2/10/2021	N	EM04	Upgradient	-50	UMCf	97.3 - 117.0	200	260	0.98	2,500	0.46 J	1.94
LVWPS-U2-MW01	3/10/2021	N	EM05	Upgradient	-50	UMCf	97.3 - 117.0	26	<10	<0.014	2,100	2.2	0.43
LVWPS-U2-MW01	4/7/2021	N	EM06	Upgradient	-50	UMCf	97.3 - 117.0	250	330 J+	0.51 J+	2,400	0.26 J	1.55
LVWPS-U2-MW01	6/9/2021	N	EM08	Upgradient	-50	UMCf	97.3 - 117.0	160	210	0.28	2,400	<1.0	1.83
LVWPS-U2-MW01	8/11/2021	N	EM10	Upgradient	-50	UMCf	97.3 - 117.0	270	380	0.56	2,400	<0.26	1.65
LVWPS-U2-MW01	11/10/2021	N	EM12	Upgradient	-50	UMCf	97.3 - 117.0	180	310	0.52	2,400	<0.26	1.92
LVWPS-U2-MW01	12/15/2021	N	EM13	Upgradient	-50	UMCf	97.3 - 117.0	300	380	0.53	3,200	<0.26	1.84
LVWPS-U2-MW01	1/12/2022	N	EM14	Upgradient	-50	UMCf	97.3 - 117.0	<0.31	<24	<0.014	2,300	2.7 J-	2.03
LVWPS-U2-MW01	2/16/2022	N	EM15	Upgradient	-50	UMCf	97.3 - 117.0	280	380	0.63	2,300	<0.26	2.80
LVWPS-U2-MW01	4/15/2022	N	EM17	Upgradient	-50	UMCf	97.3 - 117.0	280	400	0.62	2,500	0.28 J	2.65
LVWPS-U2-MW02	10/8/2020	N	BL04	Upgradient	-50	UMCf	100.3 - 125.0	5,200	8,300	6.2	1,800	0.64	8.10
LVWPS-U2-MW02	1/12/2021	N	EM02	Upgradient	-50	UMCf	100.3 - 125.0	7,100	9,600	9.1	1,900	<1.3	2.13
LVWPS-U2-MW02	2/9/2021	N	EM04	Upgradient	-50	UMCf	100.3 - 125.0	5,600	13,000	7.7	1,800	<1.0 UJ	2.93
LVWPS-U2-MW02	3/9/2021	N	EM05	Upgradient	-50	UMCf	100.3 - 125.0	6,600	10,000	7.0	1,900	<1.0	3.38
LVWPS-U2-MW02	4/5/2021	N	EM06	Upgradient	-50	UMCf	100.3 - 125.0	6,500	11,000	7.2	1,800	0.42 J	3.23
LVWPS-U2-MW02	6/8/2021	N	EM08	Upgradient	-50	UMCf	100.3 - 125.0	6,400	10,000	7.9	1,900	<1.0	3.74
LVWPS-U2-MW02	8/10/2021	N	EM10	Upgradient	-50	UMCf	100.3 - 125.0	8,300	9,500	7.9	1,800	<1.0	6.36
LVWPS-U2-MW02	11/9/2021	N	EM12	Upgradient	-50	UMCf	100.3 - 125.0	<0.31	89 J	<0.014	1,300	310	0.10
LVWPS-U2-MW02	12/13/2021	N	EM13	Upgradient	-50	UMCf	100.3 - 125.0	<0.31	<24	<0.014	1,300	170	0.17
LVWPS-U2-MW02	1/17/2022	N	EM14	Upgradient	-50	UMCf	100.3 - 125.0	320	<24	<0.014	820	88	0.89
LVWPS-U2-MW02	2/14/2022	N	EM15	Upgradient	-50	UMCf	100.3 - 125.0	3.4	<24	<2.8	410	54	0.75
LVWPS-U2-MW02	4/11/2022	N	EM17	Upgradient	-50	UMCf	100.3 - 125.0	15	<24	<0.070	490	88	0.54
LVWPS-U2-MW03	10/9/2020	N	BL04	Upgradient	-50	UMCf	90.3 - 110.0	2,100	3,400	11	2,000	0.98	3.53
LVWPS-U2-MW03	1/14/2021	N	EM02	Upgradient	-50	UMCf	90.3 - 110.0	1,800	3,300	12	2,100	1.4 J	3.53
LVWPS-U2-MW03	2/10/2021	N	EM04	Upgradient	-50	UMCf	90.3 - 110.0	2,200	3,500	13	2,100	1.2	5.49
LVWPS-U2-MW03	3/10/2021	N	EM05	Upgradient	-50	UMCf	90.3 - 110.0	2,200	3,400	13	2,200	1.3 J	5.02
LVWPS-U2-MW03	4/6/2021	N	EM06	Upgradient	-50	UMCf	90.3 - 110.0	2,200	3,800	16	2,100	1.7 J	5.14
LVWPS-U2-MW03	6/9/2021	N	EM08	Upgradient	-50	UMCf	90.3 - 110.0	2,500	3,900	16	2,200	1.5 J	4.99
LVWPS-U2-MW03	8/10/2021	N	EM10	Upgradient	-50	UMCf	90.3 - 110.0	2,300	3,300	16	2,200	1.8 J	4.95
LVWPS-U2-MW03	11/9/2021	N	EM12	Upgradient	-50	UMCf	90.3 - 110.0	1,800	4,300	16	2,400	2.1 J+	2.72
LVWPS-U2-MW03	12/15/2021	N	EM13	Upgradient	-50	UMCf	90.3 - 110.0	2,800	4,300	16	2,400	1.6	4.38
LVWPS-U2-MW03	1/11/2022	N	EM14	Upgradient	-50	UMCf	90.3 - 110.0	2,300	4,000	16	2,500	1.6	6.26
LVWPS-U2-MW03	2/15/2022	N	EM15	Upgradient	-50	UMCf	90.3 - 110.0	2,500	3,300	17	2,400	1.8	4.39
LVWPS-U2-MW03	4/12/2022	N	EM17	Upgradient	-50	UMCf	90.3 - 110.0	2,600	4,000	20	2,400	1.8	4.47
LVWPS-A2-IW01A	10/1/2020	N	BL04	Injection Well Transect	0	Alluvium	41.3 - 66.0	3,300	5,100	19	----	----	4.10
LVWPS-A2-IW01A	10/1/2020	FD	BL04	Injection Well Transect	0	Alluvium	41.3 - 66.0	3,300	5,000	19	----	----	----
LVWPS-A2-IW01B	10/1/2020	N	BL04	Injection Well Transect	0	Alluvium	72.8 - 97.5	2,300	5,400	20	----	----	4.23
LVWPS-A2-IW02A	10/1/2020	N	BL04	Injection Well Transect	0	Alluvium	38.8 - 68.5	2,900	5,200	18	----	----	4.29
LVWPS-A2-IW02B	10/2/2020	N	BL04	Injection Well Transect	0	Alluvium	75.3 - 100.0	3,800	6,100	20	----	----	4.44
LVWPS-A2-IW03A	10/2/2020	N	BL04	Injection Well Transect	0	Alluvium	37.3 - 67.0	3,300	5,400	20	----	----	4.44

Table 2
Groundwater Analytical Results
 Las Vegas Wash Bioremediation Pilot Study

Well	Sample Date	QC Type	Event	Location	Distance from Injection Transect	Screened Lithology	Screened Interval	Perchlorate by USEPA Method 314.0	Chlorate by USEPA Method 300.1B	Nitrate (as N) by USEPA Method 300.0	Sulfate by USEPA Method 300.0	Total Organic Carbon by SM 5310B	Dissolved Oxygen Field Measurement
					feet		ft bgs	µg/L	µg/L	mg/L	mg/L	mg/L	mg/L
LVWPS-A2-IW03B	10/2/2020	N	BL04	Injection Well Transect	0	Alluvium	73.8 - 103.5	3,400	5,500	18	----	----	4.30
LVWPS-A2-IW03B	10/2/2020	FD	BL04	Injection Well Transect	0	Alluvium	73.8 - 103.5	2,700	5,400	18	----	----	----
LVWPS-A2-IW04A	10/2/2020	N	BL04	Injection Well Transect	0	Alluvium	36.3 - 71.0	2,700	5,600	20	----	----	4.43
LVWPS-A2-IW04B	10/2/2020	N	BL04	Injection Well Transect	0	Alluvium	77.3 - 112.0	3,200	5,000	18	----	----	5.05
LVWPS-A2-IW05A	10/2/2020	N	BL04	Injection Well Transect	0	Alluvium	37.8 - 62.5	4,800	6,200	19	----	----	4.44
LVWPS-A2-IW05B	10/2/2020	N	BL04	Injection Well Transect	0	Alluvium	68.8 - 93.5	4,400	5,300	19	----	----	4.47
LVWPS-A2-IW06A	10/5/2020	N	BL04	Injection Well Transect	0	Alluvium	36.8 - 51.5	3,700	5,900	18	----	----	5.36
LVWPS-A2-IW06B	10/5/2020	N	BL04	Injection Well Transect	0	Alluvium	57.8 - 77.5	4,600	4,900	18	----	----	4.75
LVWPS-A2-IW07A	10/5/2020	N	BL04	Injection Well Transect	0	Alluvium	35.3 - 50.0	3,100	5,500	21	----	----	4.76
LVWPS-A2-IW07A	10/5/2020	FD	BL04	Injection Well Transect	0	Alluvium	35.3 - 50.0	2,800	5,600	20	----	----	----
LVWPS-A2-IW07B	10/5/2020	N	BL04	Injection Well Transect	0	Alluvium	56.3 - 76.0	2,700	4,500	16	----	----	5.14
LVWPS-A2-IW08A	10/5/2020	N	BL04	Injection Well Transect	0	Alluvium	35.8 - 55.5	3,500	4,800	20	----	----	4.79
LVWPS-A2-IW08B	10/5/2020	N	BL04	Injection Well Transect	0	Alluvium	61.8 - 81.5	2,100	3,600	13	----	----	5.54
LVWPS-A2-IW09A	10/5/2020	N	BL04	Injection Well Transect	0	Alluvium	36.8 - 51.5	2,000	3,000	13	----	----	5.36
LVWPS-A2-IW09B	10/6/2020	N	BL04	Injection Well Transect	0	Alluvium	58.8 - 73.5	1,500	2,300	9.1	----	----	6.22
LVWPS-U2-IW01	10/8/2020	N	BL04	Injection Well Transect	0	UMCf	121.2 - 141.0	8,100	12,000	9.0	----	----	3.48
LVWPS-U2-IW01	10/8/2020	FD	BL04	Injection Well Transect	0	UMCf	121.2 - 141.0	6,900	11,000	8.6	----	----	----
LVWPS-U2-IW02	10/8/2020	N	BL04	Injection Well Transect	0	UMCf	116.2 - 141.0	8,100	12,000	8.7	----	----	3.80
LVWPS-U2-IW03	10/8/2020	N	BL04	Injection Well Transect	0	UMCf	99.2 - 124.0	7,100	11,000	12	----	----	2.66
LVWPS-U2-IW04	10/8/2020	N	BL04	Injection Well Transect	0	UMCf	83.7 - 108.5	3,900	6,500	19	----	----	4.10
LVWPS-U2-IW05	10/8/2020	N	BL04	Injection Well Transect	0	UMCf	87.7 - 117.5	8,500	14,000	12	----	----	4.95
LVWPS-U2-IW06	10/8/2020	N	BL04	Injection Well Transect	0	UMCf	89.2 - 104.0	10,000	17,000	14	----	----	3.46
LVWPS-U2-IW07	10/6/2020	N	BL04	Injection Well Transect	0	UMCf	91.2 - 106.0	6,000	8,700	5.7	----	----	1.85
LVWPS-U2-IW08	10/6/2020	N	BL04	Injection Well Transect	0	UMCf	83.7 - 108.5	12,000	20,000	17	----	----	5.08
LVWPS-U2-IW09	10/6/2020	N	BL04	Injection Well Transect	0	UMCf	103.2 - 128.0	35	63 J	0.11	----	----	2.85
LVWPS-U2-IW10	10/6/2020	N	BL04	Injection Well Transect	0	UMCf	109.3 - 129.0	400	150	<0.014	----	----	3.48
LVWPS-U2-IW11	10/6/2020	N	BL04	Injection Well Transect	0	UMCf	108.9 - 133.7	1,400	2,400	2.6	----	----	3.31
LVWPS-U2-IW12	10/8/2020	N	BL04	Injection Well Transect	0	UMCf	112.8 - 137.5	5,900	8,300	11	----	----	4.65
LVWPS-U2-MW04	10/6/2020	N	BL04	Cross Gradient	12	UMCf	103.2 - 128.0	160	260	0.27	3,000	0.27 J	0.93
LVWPS-U2-MW04	1/11/2021	N	EM02	Cross Gradient	12	UMCf	103.2 - 128.0	2.0	<10	<0.014	2,900	9.5	0.49
LVWPS-U2-MW04	2/8/2021	N	EM04	Cross Gradient	12	UMCf	103.2 - 128.0	<1.6	<10	<0.014	2,800	38	1.56
LVWPS-U2-MW04	3/8/2021	N	EM05	Cross Gradient	12	UMCf	103.2 - 128.0	<0.31	<10	<0.014	3,700	56	0.81
LVWPS-U2-MW04	4/5/2021	N	EM06	Cross Gradient	12	UMCf	103.2 - 128.0	<0.31	<10	<0.014	2,900	1.7	0.80
LVWPS-U2-MW04	6/7/2021	N	EM08	Cross Gradient	12	UMCf	103.2 - 128.0	<0.31	<24	<0.014	2,900	0.69	0.50
LVWPS-U2-MW04	8/10/2021	N	EM10	Cross Gradient	12	UMCf	103.2 - 128.0	<0.31	<24	<0.014	2,900	<1.0	0.46
LVWPS-U2-MW04	11/9/2021	N	EM12	Cross Gradient	12	UMCf	103.2 - 128.0	<0.31	67 J	<0.014	2,700	1,100	-0.02
LVWPS-U2-MW04	12/14/2021	N	EM13	Cross Gradient	12	UMCf	103.2 - 128.0	<0.31	<24	<0.014	1,900	1,500	0.22
LVWPS-U2-MW04	1/21/2022	N	EM14	Cross Gradient	12	UMCf	103.2 - 128.0	<0.31 UJ	<24	<0.014	2,200	1,100	0.35
LVWPS-U2-MW04	2/14/2022	N	EM15	Cross Gradient	12	UMCf	103.2 - 128.0	7.7	<24	<2.8	1,100	1,100	0.79
LVWPS-U2-MW04	4/13/2022	N	EM17	Cross Gradient	12	UMCf	103.2 - 128.0	<0.31	<24	0.47	710	760	0.88
LVWPS-U2-MW05	10/5/2020	N	BL04	Cross Gradient	12	UMCf	83.2 - 108.0	9,300	15,000	8.4	1,300	0.41 J	4.35
LVWPS-U2-MW05	1/13/2021	N	EM02	Cross Gradient	12	UMCf	83.2 - 108.0	2.7	<10	<0.014	1,100	1,100	0.24
LVWPS-U2-MW05	2/10/2021	N	EM04	Cross Gradient	12	UMCf	83.2 - 108.0	<0.31 UJ	<10	<0.014	810	910	0.51
LVWPS-U2-MW05	3/10/2021	N	EM05	Cross Gradient	12	UMCf	83.2 - 108.0	<0.31	<10	0.016 J	420	1,000	1.22
LVWPS-U2-MW05	4/7/2021	N	EM06	Cross Gradient	12	UMCf	83.2 - 108.0	<0.31	<10	<0.014	300	960	0.20
LVWPS-U2-MW05	6/15/2021	N	EM08	Cross Gradient	12	UMCf	83.2 - 108.0	<0.31	<24	<0.014	23	840	0.44

Table 2
Groundwater Analytical Results
 Las Vegas Wash Bioremediation Pilot Study

Well	Sample Date	QC Type	Event	Location	Distance from Injection Transect	Screened Lithology	Screened Interval	Perchlorate by USEPA Method 314.0	Chlorate by USEPA Method 300.1B	Nitrate (as N) by USEPA Method 300.0	Sulfate by USEPA Method 300.0	Total Organic Carbon by SM 5310B	Dissolved Oxygen Field Measurement
					feet		ft bgs	µg/L	µg/L	mg/L	mg/L	mg/L	mg/L
LVWPS-U2-MW05	8/11/2021	N	EM10	Cross Gradient	12	UMCf	83.2 - 108.0	<0.31	<24	<0.014	0.57 J	640	0.41
LVWPS-U2-MW05	11/10/2021	N	EM12	Cross Gradient	12	UMCf	83.2 - 108.0	22	550	0.034 J	22	200	0.29
LVWPS-U2-MW05	12/15/2021	N	EM13	Cross Gradient	12	UMCf	83.2 - 108.0	7.2	<24	<0.014	3.7	150	0.51
LVWPS-U2-MW05	1/12/2022	N	EM14	Cross Gradient	12	UMCf	83.2 - 108.0	<0.31	66 J	<0.014	2.5	110	0.49
LVWPS-U2-MW05	2/16/2022	N	EM15	Cross Gradient	12	UMCf	83.2 - 108.0	<0.31	<24	0.016 J	12 J+	53	0.93
LVWPS-U2-MW05	4/13/2022	N	EM17	Cross Gradient	12	UMCf	83.2 - 108.0	<0.31	<24	0.029 J	4.3 J+	33	0.76
LVWPS-A2-MW04A	10/2/2020	N	BL04	Cross Gradient	17	Alluvium	43.8 - 63.5	4,100 J	5,300	19	2,100	1.7	5.60
LVWPS-A2-MW04A	10/2/2020	FD	BL04	Cross Gradient	17	Alluvium	43.8 - 63.5	2,900 J	5,200	19	2,100	1.7	----
LVWPS-A2-MW04A	12/22/2020	N	EM01	Cross Gradient	17	Alluvium	43.8 - 63.5	2,600	5,100	19	2,100	2.2 J	3.79
LVWPS-A2-MW04A	12/22/2020	FD	EM01	Cross Gradient	17	Alluvium	43.8 - 63.5	2,600	5,100	19	2,100	1.8	----
LVWPS-A2-MW04A	1/12/2021	N	EM02	Cross Gradient	17	Alluvium	43.8 - 63.5	2,700	4,900	20	2,200	1.9	3.84
LVWPS-A2-MW04A	1/12/2021	FD	EM02	Cross Gradient	17	Alluvium	43.8 - 63.5	2,700	4,900	19	2,200	2.1	----
LVWPS-A2-MW04A	1/26/2021	N	EM03	Cross Gradient	17	Alluvium	43.8 - 63.5	2,800	4,900	19	1,900	2.0 J+	3.67
LVWPS-A2-MW04A	1/26/2021	FD	EM03	Cross Gradient	17	Alluvium	43.8 - 63.5	2,700	4,900	19	1,900	1.8 J+	----
LVWPS-A2-MW04A	2/9/2021	N	EM04	Cross Gradient	17	Alluvium	43.8 - 63.5	2,100	7,200	21	1,900	3.4 J-	4.44
LVWPS-A2-MW04A	2/9/2021	FD	EM04	Cross Gradient	17	Alluvium	43.8 - 63.5	2,200	7,100	21	1,800	2.4 J-	----
LVWPS-A2-MW04A	3/9/2021	N	EM05	Cross Gradient	17	Alluvium	43.8 - 63.5	2,900	5,400	19	2,300	1.9	4.00
LVWPS-A2-MW04A	3/9/2021	FD	EM05	Cross Gradient	17	Alluvium	43.8 - 63.5	2,800	5,200	19	2,200	2.0	----
LVWPS-A2-MW04A	4/6/2021	N	EM06	Cross Gradient	17	Alluvium	43.8 - 63.5	2,600	5,000	22	2,100	2.0 J+	4.48
LVWPS-A2-MW04A	4/6/2021	FD	EM06	Cross Gradient	17	Alluvium	43.8 - 63.5	2,600	5,000	21	2,100	2.1 J+	----
LVWPS-A2-MW04A	5/3/2021	N	EM07	Cross Gradient	17	Alluvium	43.8 - 63.5	2,500	3,900	13	2,500	2.4	1.30
LVWPS-A2-MW04A	5/3/2021	FD	EM07	Cross Gradient	17	Alluvium	43.8 - 63.5	2,800	4,000	14	2,200	2.3	----
LVWPS-A2-MW04A	6/8/2021	N	EM08	Cross Gradient	17	Alluvium	43.8 - 63.5	2,100	2,700	16	2,100	5.2	2.35
LVWPS-A2-MW04A	6/8/2021	FD	EM08	Cross Gradient	17	Alluvium	43.8 - 63.5	2,100	3,000	16	2,100	5.2	----
LVWPS-A2-MW04A	7/6/2021	N	EM09	Cross Gradient	17	Alluvium	43.8 - 63.5	2,100	2,900	13	2,000	5.1	1.93
LVWPS-A2-MW04A	7/6/2021	FD	EM09	Cross Gradient	17	Alluvium	43.8 - 63.5	2,100	2,500	13	2,000	4.8	----
LVWPS-A2-MW04A	8/10/2021	N	EM10	Cross Gradient	17	Alluvium	43.8 - 63.5	2,300	3,500	17	2,000	2.1	0.95
LVWPS-A2-MW04A	8/10/2021	FD	EM10	Cross Gradient	17	Alluvium	43.8 - 63.5	2,200	3,800	17	2,000	2.1	----
LVWPS-A2-MW04A	9/14/2021	N	EM11	Cross Gradient	17	Alluvium	43.8 - 63.5	2,600	4,000	18	2,200	1.8	0.74
LVWPS-A2-MW04A	9/14/2021	FD	EM11	Cross Gradient	17	Alluvium	43.8 - 63.5	2,600	4,500	18	2,500	1.8	----
LVWPS-A2-MW04A	11/9/2021	N	EM12	Cross Gradient	17	Alluvium	43.8 - 63.5	750	390	2.9	1,700	44	0.22
LVWPS-A2-MW04A	11/9/2021	FD	EM12	Cross Gradient	17	Alluvium	43.8 - 63.5	780	410	2.7	1,700	58	----
LVWPS-A2-MW04A	12/14/2021	N	EM13	Cross Gradient	17	Alluvium	43.8 - 63.5	1,600	2,100	10	2,000	4.0	0.26
LVWPS-A2-MW04A	12/14/2021	FD	EM13	Cross Gradient	17	Alluvium	43.8 - 63.5	1,900	2,200	12	2,100	4.1	----
LVWPS-A2-MW04A	1/11/2022	N	EM14	Cross Gradient	17	Alluvium	43.8 - 63.5	690	360	5.2	2,200	4.5	-0.07
LVWPS-A2-MW04A	1/11/2022	FD	EM14	Cross Gradient	17	Alluvium	43.8 - 63.5	680	410	5.3	2,200	4.5	----
LVWPS-A2-MW04A	2/14/2022	N	EM15	Cross Gradient	17	Alluvium	43.8 - 63.5	2,100	1,600	15	2,100	2.7	1.11
LVWPS-A2-MW04A	2/14/2022	FD	EM15	Cross Gradient	17	Alluvium	43.8 - 63.5	1,800	1,700	14	2,100	2.8	----
LVWPS-A2-MW04A	3/11/2022	N	EM16	Cross Gradient	17	Alluvium	43.8 - 63.5	2,500	1,700	24	2,300	2.2	0.74
LVWPS-A2-MW04A	3/11/2022	FD	EM16	Cross Gradient	17	Alluvium	43.8 - 63.5	2,600	1,500	23	2,300	2.2	----
LVWPS-A2-MW04A	4/11/2022	N	EM17	Cross Gradient	17	Alluvium	43.8 - 63.5	1,600	560	14	2,300	2.7 J+	0.23
LVWPS-A2-MW04A	4/11/2022	FD	EM17	Cross Gradient	17	Alluvium	43.8 - 63.5	1,600	510	14	2,300	2.7 J+	----
LVWPS-A2-MW04B	10/2/2020	N	BL04	Cross Gradient	17	Alluvium	75.3 - 95.0	3,400	7,300	22	2,200	1.7	3.65
LVWPS-A2-MW04B	12/22/2020	N	EM01	Cross Gradient	17	Alluvium	75.3 - 95.0	2,800	7,300	13	2,100	23	0.49
LVWPS-A2-MW04B	1/12/2021	N	EM02	Cross Gradient	17	Alluvium	75.3 - 95.0	700	1,300	3.0	2,300	52	0.66
LVWPS-A2-MW04B	1/26/2021	N	EM03	Cross Gradient	17	Alluvium	75.3 - 95.0	1,100	2,400	3.7	1,900	34	0.46

Table 2
Groundwater Analytical Results
 Las Vegas Wash Bioremediation Pilot Study

Well	Sample Date	QC Type	Event	Location	Distance from Injection Transect	Screened Lithology	Screened Interval	Perchlorate by USEPA Method 314.0	Chlorate by USEPA Method 300.1B	Nitrate (as N) by USEPA Method 300.0	Sulfate by USEPA Method 300.0	Total Organic Carbon by SM 5310B	Dissolved Oxygen Field Measurement
					feet		ft bgs	µg/L	µg/L	mg/L	mg/L	mg/L	mg/L
LVWPS-A2-MW04B	2/9/2021	N	EM04	Cross Gradient	17	Alluvium	75.3 - 95.0	650	1,800	3.5	2,000	51 J-	4.06
LVWPS-A2-MW04B	3/9/2021	N	EM05	Cross Gradient	17	Alluvium	75.3 - 95.0	1,200	1,700	4.0	2,100	34	0.29
LVWPS-A2-MW04B	4/6/2021	N	EM06	Cross Gradient	17	Alluvium	75.3 - 95.0	870	1,700	4.4	2,000	7.0 J+	0.40
LVWPS-A2-MW04B	5/3/2021	N	EM07	Cross Gradient	17	Alluvium	75.3 - 95.0	120	<9.8	0.042 J	1,900	150	0.26
LVWPS-A2-MW04B	6/8/2021	N	EM08	Cross Gradient	17	Alluvium	75.3 - 95.0	46	49 J	0.018 J	1,400	7.7	0.05
LVWPS-A2-MW04B	7/6/2021	N	EM09	Cross Gradient	17	Alluvium	75.3 - 95.0	50	<9.8	0.072	1,800	3.7	-0.03
LVWPS-A2-MW04B	8/10/2021	N	EM10	Cross Gradient	17	Alluvium	75.3 - 95.0	160	46	0.16	2,100	2.7	0.11
LVWPS-A2-MW04B	9/13/2021	N	EM11	Cross Gradient	17	Alluvium	75.3 - 95.0	120	240	0.50	2,700	2.3 J+	0.36
LVWPS-A2-MW04B	11/9/2021	N	EM12	Cross Gradient	17	Alluvium	75.3 - 95.0	5.2	47 J	<0.014	640	300	0.12
LVWPS-A2-MW04B	12/14/2021	N	EM13	Cross Gradient	17	Alluvium	75.3 - 95.0	15	<24	<0.014	680	20	0.40
LVWPS-A2-MW04B	1/11/2022	N	EM14	Cross Gradient	17	Alluvium	75.3 - 95.0	93	82	0.51	1,200	9.6	0.00
LVWPS-A2-MW04B	2/15/2022	N	EM15	Cross Gradient	17	Alluvium	75.3 - 95.0	8.9	<24	0.44 J	1,200	5.5	0.85
LVWPS-A2-MW04B	3/11/2022	N	EM16	Cross Gradient	17	Alluvium	75.3 - 95.0	31	39 J	0.10	1,600	3.8	0.42
LVWPS-A2-MW04B	4/12/2022	N	EM17	Cross Gradient	17	Alluvium	75.3 - 95.0	32	<24	<0.070	1,700	4.5	0.11
LVWPS-A2-MW05A	10/5/2020	N	BL04	Cross Gradient	17	Alluvium	36.8 - 51.5	2,400	3,900	14	2,200	1.1	6.22
LVWPS-A2-MW05A	12/22/2020	N	EM01	Cross Gradient	17	Alluvium	36.8 - 51.5	310	73	0.91	2,200	170	0.91
LVWPS-A2-MW05A	1/13/2021	N	EM02	Cross Gradient	17	Alluvium	36.8 - 51.5	330	190	1.5	2,000	50	0.28
LVWPS-A2-MW05A	1/26/2021	N	EM03	Cross Gradient	17	Alluvium	36.8 - 51.5	720	460	1.8	1,600	120	0.44
LVWPS-A2-MW05A	2/9/2021	N	EM04	Cross Gradient	17	Alluvium	36.8 - 51.5	1,900	2,500	7.4	2,000	9.8 J-	3.20
LVWPS-A2-MW05A	3/10/2021	N	EM05	Cross Gradient	17	Alluvium	36.8 - 51.5	1,200	1,200	5.2 J+	1,700	22	1.70
LVWPS-A2-MW05A	4/7/2021	N	EM06	Cross Gradient	17	Alluvium	36.8 - 51.5	1,500	1,400	8.1	2,100	4.1 J+	1.04
LVWPS-A2-MW05A	5/4/2021	N	EM07	Cross Gradient	17	Alluvium	36.8 - 51.5	940	870	4.0	1,800	140	0.30
LVWPS-A2-MW05A	6/9/2021	N	EM08	Cross Gradient	17	Alluvium	36.8 - 51.5	1,600	2,100	8.5	2,200	7.1	0.45
LVWPS-A2-MW05A	7/7/2021	N	EM09	Cross Gradient	17	Alluvium	36.8 - 51.5	1,400	1,700	5.6	1,900	5.1 J+	-0.04
LVWPS-A2-MW05A	8/11/2021	N	EM10	Cross Gradient	17	Alluvium	36.8 - 51.5	870	1,900 J+	5.8	2,100	1.8	0.53
LVWPS-A2-MW05A	9/14/2021	N	EM11	Cross Gradient	17	Alluvium	36.8 - 51.5	1,400	1,700	5.8	2,500	1.6	-0.06
LVWPS-A2-MW05A	11/10/2021	N	EM12	Cross Gradient	17	Alluvium	36.8 - 51.5	9.1	47 J	0.036 J	1,600	28	0.42
LVWPS-A2-MW05A	12/15/2021	N	EM13	Cross Gradient	17	Alluvium	36.8 - 51.5	200	150 J	0.80	1,600	42	0.48
LVWPS-A2-MW05A	1/12/2022	N	EM14	Cross Gradient	17	Alluvium	36.8 - 51.5	170	200	0.43	1,700	34	0.50
LVWPS-A2-MW05A	2/15/2022	N	EM15	Cross Gradient	17	Alluvium	36.8 - 51.5	680	690	4.3	2,400	5.0	0.30
LVWPS-A2-MW05A	3/11/2022	N	EM16	Cross Gradient	17	Alluvium	36.8 - 51.5	480	320	1.9	3,300	3.7	0.81
LVWPS-A2-MW05A	4/13/2022	N	EM17	Cross Gradient	17	Alluvium	36.8 - 51.5	980	120	4.6	2,100	1.4	1.22
LVWPS-A2-MW05B	10/5/2020	N	BL04	Cross Gradient	17	Alluvium	58.8 - 73.5	1,900	2,300	8.7	2,000	0.66	7.24
LVWPS-A2-MW05B	12/22/2020	N	EM01	Cross Gradient	17	Alluvium	58.8 - 73.5	2.9	<4.0	<0.014	1,800	170 J-	0.35
LVWPS-A2-MW05B	12/22/2020	FD	EM01	Cross Gradient	17	Alluvium	58.8 - 73.5	2.9	<4.0	0.026 J	2,000	170	----
LVWPS-A2-MW05B	1/13/2021	N	EM02	Cross Gradient	17	Alluvium	58.8 - 73.5	<0.31	<10	<0.014	1,400	150	0.29
LVWPS-A2-MW05B	1/13/2021	FD	EM02	Cross Gradient	17	Alluvium	58.8 - 73.5	<0.31	<10	<0.014	1,400	150	----
LVWPS-A2-MW05B	1/26/2021	N	EM03	Cross Gradient	17	Alluvium	58.8 - 73.5	<0.31	<10	<0.014	860	220	0.45
LVWPS-A2-MW05B	2/9/2021	N	EM04	Cross Gradient	17	Alluvium	58.8 - 73.5	<0.31	<10	<0.014	590	160 J-	0.26
LVWPS-A2-MW05B	2/9/2021	FD	EM04	Cross Gradient	17	Alluvium	58.8 - 73.5	<0.31	<10	<0.014	610	140 J-	----
LVWPS-A2-MW05B	3/10/2021	N	EM05	Cross Gradient	17	Alluvium	58.8 - 73.5	<0.31	<10	<0.014	270	280 J	1.25
LVWPS-A2-MW05B	3/10/2021	FD	EM05	Cross Gradient	17	Alluvium	58.8 - 73.5	<0.31	<10	<0.014	270	170 J	----
LVWPS-A2-MW05B	4/7/2021	N	EM06	Cross Gradient	17	Alluvium	58.8 - 73.5	1.3	<10	<0.014	470	170	0.41
LVWPS-A2-MW05B	4/7/2021	FD	EM06	Cross Gradient	17	Alluvium	58.8 - 73.5	1.3	<10	<0.014	450	170	----
LVWPS-A2-MW05B	5/4/2021	N	EM07	Cross Gradient	17	Alluvium	58.8 - 73.5	3.0	38 J	<0.014	1,200	1,800	0.25
LVWPS-A2-MW05B	5/4/2021	FD	EM07	Cross Gradient	17	Alluvium	58.8 - 73.5	3.1	<4.9	<0.014	1,200	1,500	----

Table 2
Groundwater Analytical Results
 Las Vegas Wash Bioremediation Pilot Study

Well	Sample Date	QC Type	Event	Location	Distance from Injection Transect	Screened Lithology	Screened Interval	Perchlorate by USEPA Method 314.0	Chlorate by USEPA Method 300.1B	Nitrate (as N) by USEPA Method 300.0	Sulfate by USEPA Method 300.0	Total Organic Carbon by SM 5310B	Dissolved Oxygen Field Measurement
					feet		ft bgs	µg/L	µg/L	mg/L	mg/L	mg/L	mg/L
LVWPS-A2-MW05B	6/9/2021	N	EM08	Cross Gradient	17	Alluvium	58.8 - 73.5	<0.31	<9.8	<0.014	1.4 J	590 J-	0.38
LVWPS-A2-MW05B	7/7/2021	N	EM09	Cross Gradient	17	Alluvium	58.8 - 73.5	<0.31	56 J	<0.014	25 J	170	0.16
LVWPS-A2-MW05B	7/7/2021	FD	EM09	Cross Gradient	17	Alluvium	58.8 - 73.5	<0.31	56 J	<0.014	17 J	170	----
LVWPS-A2-MW05B	8/11/2021	N	EM10	Cross Gradient	17	Alluvium	58.8 - 73.5	4.8	<24	<0.014	670	100	0.43
LVWPS-A2-MW05B	8/11/2021	FD	EM10	Cross Gradient	17	Alluvium	58.8 - 73.5	4.7	88 J	<0.014	610	100	----
LVWPS-A2-MW05B	9/14/2021	N	EM11	Cross Gradient	17	Alluvium	58.8 - 73.5	<0.31	58 J	<0.014	3.9	100	-0.11
LVWPS-A2-MW05B	9/14/2021	FD	EM11	Cross Gradient	17	Alluvium	58.8 - 73.5	<0.31	<24	<0.014	2.1	100 J-	----
LVWPS-A2-MW05B	11/10/2021	N	EM12	Cross Gradient	17	Alluvium	58.8 - 73.5	<0.31 UJ	210	0.036 J	210 J	640	0.24
LVWPS-A2-MW05B	11/10/2021	FD	EM12	Cross Gradient	17	Alluvium	58.8 - 73.5	<0.31	220	0.036 J	360 J	630	----
LVWPS-A2-MW05B	12/15/2021	N	EM13	Cross Gradient	17	Alluvium	58.8 - 73.5	7.4	88 J	<0.014	470	160 J-	0.28
LVWPS-A2-MW05B	12/15/2021	FD	EM13	Cross Gradient	17	Alluvium	58.8 - 73.5	7.8	91 J	<0.014	420	160 J-	----
LVWPS-A2-MW05B	1/12/2022	N	EM14	Cross Gradient	17	Alluvium	58.8 - 73.5	<0.31	<24	<0.014	100	66 J-	0.42
LVWPS-A2-MW05B	1/12/2022	FD	EM14	Cross Gradient	17	Alluvium	58.8 - 73.5	<0.31	<24	<0.014	120	68 J-	----
LVWPS-A2-MW05B	2/16/2022	N	EM15	Cross Gradient	17	Alluvium	58.8 - 73.5	4.9	<24	<0.014	200	28	0.13
LVWPS-A2-MW05B	2/16/2022	FD	EM15	Cross Gradient	17	Alluvium	58.8 - 73.5	4.1	<24	<0.014	200	29	----
LVWPS-A2-MW05B	3/11/2022	N	EM16	Cross Gradient	17	Alluvium	58.8 - 73.5	<0.31	<24	<0.014	120	30	0.76
LVWPS-A2-MW05B	3/11/2022	FD	EM16	Cross Gradient	17	Alluvium	58.8 - 73.5	<0.31	<24	<0.014	110	32	----
LVWPS-A2-MW05B	4/13/2022	N	EM17	Cross Gradient	17	Alluvium	58.8 - 73.5	<0.31	<24	0.024 J	86	33	1.08
LVWPS-A2-MW05B	4/13/2022	FD	EM17	Cross Gradient	17	Alluvium	58.8 - 73.5	<0.31	<24	0.022 J	73	33	----
LVWPS-U2-MW06	10/1/2020	N	BL04	Downgradient	25	UMCf	121.8 - 141.5	4,100	7,300	9.5	1,900	0.94	2.79
LVWPS-U2-MW06	1/11/2021	N	EM02	Downgradient	25	UMCf	121.8 - 141.5	4,200	5,700	7.0	2,000	<1.3	1.01
LVWPS-U2-MW06	2/8/2021	N	EM04	Downgradient	25	UMCf	121.8 - 141.5	3,900	5,500	8.0	2,000	1.3 J	1.45
LVWPS-U2-MW06	3/9/2021	N	EM05	Downgradient	25	UMCf	121.8 - 141.5	3,700	5,200	7.7	2,200	1.2 J	2.12
LVWPS-U2-MW06	4/6/2021	N	EM06	Downgradient	25	UMCf	121.8 - 141.5	3,700	5,500	10	2,000	1.4 J	1.53
LVWPS-U2-MW06	6/7/2021	N	EM08	Downgradient	25	UMCf	121.8 - 141.5	7,900	5,500	11	2,200	1.1 J	1.48
LVWPS-U2-MW06	8/10/2021	N	EM10	Downgradient	25	UMCf	121.8 - 141.5	3,600	5,300	12	2,100	1.4 J	1.54
LVWPS-U2-MW06	11/10/2021	N	EM12	Downgradient	25	UMCf	121.8 - 141.5	2,300	5,000	9.4	2,100	1.0 J+	0.81
LVWPS-U2-MW06	12/14/2021	N	EM13	Downgradient	25	UMCf	121.8 - 141.5	4,300	5,000	11	2,200	1.3 J	0.92
LVWPS-U2-MW06	1/14/2022	N	EM14	Downgradient	25	UMCf	121.8 - 141.5	3,400	4,500	12	2,200	1.3	1.55
LVWPS-U2-MW06	2/16/2022	N	EM15	Downgradient	25	UMCf	121.8 - 141.5	3,300	3,900	13	2,200	1.1	2.78
LVWPS-U2-MW06	4/15/2022	N	EM17	Downgradient	25	UMCf	121.8 - 141.5	3,200	5,500	14 J	2,200 J	1.7 J+	1.66
LVWPS-U2-MW18	10/5/2020	N	BL04	Downgradient	25	UMCf	88.3 - 113.0	8,400	10,000	18	2,200	1.3	4.49
LVWPS-U2-MW18	1/11/2021	N	EM02	Downgradient	25	UMCf	88.3 - 113.0	5,800	8,800	18	2,400	1.8 J	2.83
LVWPS-U2-MW18	2/8/2021	N	EM04	Downgradient	25	UMCf	88.3 - 113.0	6,000	8,800	18	2,000	<2.6 UJ	4.08
LVWPS-U2-MW18	3/9/2021	N	EM05	Downgradient	25	UMCf	88.3 - 113.0	5,100	9,500	17	2,400	1.8	3.15
LVWPS-U2-MW18	4/5/2021	N	EM06	Downgradient	25	UMCf	88.3 - 113.0	4,800	8,100	17	2,200	2.4	2.12
LVWPS-U2-MW18	6/8/2021	N	EM08	Downgradient	25	UMCf	88.3 - 113.0	4,800	6,700	15	2,200	2.0	2.17
LVWPS-U2-MW18	8/10/2021	N	EM10	Downgradient	25	UMCf	88.3 - 113.0	4,400	5,700	16	2,300	2.2	1.30
LVWPS-U2-MW18	11/8/2021	N	EM12	Downgradient	25	UMCf	88.3 - 113.0	200	180	0.43	2,300	270	3.18
LVWPS-U2-MW18	12/20/2021	N	EM13	Downgradient	25	UMCf	88.3 - 113.0	56	<24	<0.014	1,800	170	1.76
LVWPS-U2-MW18	1/11/2022	N	EM14	Downgradient	25	UMCf	88.3 - 113.0	21	<24	<0.014	1,700	530	0.62
LVWPS-U2-MW18	2/14/2022	N	EM15	Downgradient	25	UMCf	88.3 - 113.0	950	<24	<2.8	1,700	27	0.21
LVWPS-U2-MW18	4/11/2022	N	EM17	Downgradient	25	UMCf	88.3 - 113.0	410	<24	0.40 J	1,700	22	0.78
LVWPS-A2-MW08A	9/30/2020	N	BL04	Downgradient	50	Alluvium	40.3 - 55.0	2,700	2,100	20	2,100	1.9 J+	5.27
LVWPS-A2-MW08A	12/23/2020	N	EM01	Downgradient	50	Alluvium	40.3 - 55.0	1,400	2,000	4.7	2,100	7.4	0.91
LVWPS-A2-MW08A	1/15/2021	N	EM02	Downgradient	50	Alluvium	40.3 - 55.0	750	1,300	3.2	2,200	25	1.84

Table 2
Groundwater Analytical Results
 Las Vegas Wash Bioremediation Pilot Study

Well	Sample Date	QC Type	Event	Location	Distance from Injection Transect	Screened Lithology	Screened Interval	Perchlorate by USEPA Method 314.0	Chlorate by USEPA Method 300.1B	Nitrate (as N) by USEPA Method 300.0	Sulfate by USEPA Method 300.0	Total Organic Carbon by SM 5310B	Dissolved Oxygen Field Measurement
					feet		ft bgs	µg/L	µg/L	mg/L	mg/L	mg/L	mg/L
LVWPS-A2-MW08A	1/26/2021	N	EM03	Downgradient	50	Alluvium	40.3 - 55.0	1,100	1,800	6.1	1,800	6.5	0.86
LVWPS-A2-MW08A	2/10/2021	N	EM04	Downgradient	50	Alluvium	40.3 - 55.0	1,800	3,400	11	2,000	2.7	0.61
LVWPS-A2-MW08A	3/10/2021	N	EM05	Downgradient	50	Alluvium	40.3 - 55.0	2,000	3,200	13	2,100	2.3	0.83
LVWPS-A2-MW08A	4/6/2021	N	EM06	Downgradient	50	Alluvium	40.3 - 55.0	2,000	4,300	16	2,000	2.1 J+	1.97
LVWPS-A2-MW08A	5/3/2021	N	EM07	Downgradient	50	Alluvium	40.3 - 55.0	21 J-	79 J	0.016 J	1,800	65	0.24
LVWPS-A2-MW08A	6/8/2021	N	EM08	Downgradient	50	Alluvium	40.3 - 55.0	200	200	0.60	1,400	3.1	0.08
LVWPS-A2-MW08A	7/7/2021	N	EM09	Downgradient	50	Alluvium	40.3 - 55.0	200 J+	520	1.1	1,400	2.9 J	1.35
LVWPS-A2-MW08A	8/11/2021	N	EM10	Downgradient	50	Alluvium	40.3 - 55.0	200	450 J	0.93	1,600	2.8	0.35
LVWPS-A2-MW08A	9/15/2021	N	EM11	Downgradient	50	Alluvium	40.3 - 55.0	51	68 J	0.25	1,800	3.0	1.36
LVWPS-A2-MW08A	11/9/2021	N	EM12	Downgradient	50	Alluvium	40.3 - 55.0	230	160	1.1	2,900	2.8	0.90
LVWPS-A2-MW08A	12/14/2021	N	EM13	Downgradient	50	Alluvium	40.3 - 55.0	1,600	40 J	6.8	2,300	2.6	1.19
LVWPS-A2-MW08A	1/19/2022	N	EM14	Downgradient	50	Alluvium	40.3 - 55.0	1,900	<24	13	2,400	2.8	1.09
LVWPS-A2-MW08A	2/16/2022	N	EM15	Downgradient	50	Alluvium	40.3 - 55.0	1,900	<24	13	2,400	2.3	1.08
LVWPS-A2-MW08A	3/11/2022	N	EM16	Downgradient	50	Alluvium	40.3 - 55.0	1,900	<24	13	2,300	2.4	0.57
LVWPS-A2-MW08A	4/12/2022	N	EM17	Downgradient	50	Alluvium	40.3 - 55.0	1,500	<24	10	2,300	2.5	1.58
LVWPS-A2-MW08B	10/1/2020	N	BL04	Downgradient	50	Alluvium	59.8 - 79.5	3,800	6,000	21	2,000	1.8	5.25
LVWPS-A2-MW08B	12/23/2020	N	EM01	Downgradient	50	Alluvium	59.8 - 79.5	2,400	4,900	18	2,000	2.4	1.45
LVWPS-A2-MW08B	1/15/2021	N	EM02	Downgradient	50	Alluvium	59.8 - 79.5	2,100	4,400	15	2,100	2.2	1.76
LVWPS-A2-MW08B	1/26/2021	N	EM03	Downgradient	50	Alluvium	59.8 - 79.5	2,500	4,600	16	1,900	2.4 J+	1.54
LVWPS-A2-MW08B	2/10/2021	N	EM04	Downgradient	50	Alluvium	59.8 - 79.5	2,600	4,700	20	2,200	2.3	1.96
LVWPS-A2-MW08B	3/10/2021	N	EM05	Downgradient	50	Alluvium	59.8 - 79.5	2,800	4,900	19	2,300	2.1	2.18
LVWPS-A2-MW08B	4/9/2021	N	EM06	Downgradient	50	Alluvium	59.8 - 79.5	2,600	5,600	22	2,200	1.9	3.78
LVWPS-A2-MW08B	5/3/2021	N	EM07	Downgradient	50	Alluvium	59.8 - 79.5	25	<49	0.042 J	1,900	140	0.24
LVWPS-A2-MW08B	6/8/2021	N	EM08	Downgradient	50	Alluvium	59.8 - 79.5	240	140	0.83	1,700	18	0.05
LVWPS-A2-MW08B	7/7/2021	N	EM09	Downgradient	50	Alluvium	59.8 - 79.5	200	130 J	0.68	1,600	4.2 J+	0.00
LVWPS-A2-MW08B	8/11/2021	N	EM10	Downgradient	50	Alluvium	59.8 - 79.5	270	850	1.4	2,000	2.8	0.31
LVWPS-A2-MW08B	9/15/2021	N	EM11	Downgradient	50	Alluvium	59.8 - 79.5	490	450	3.4	2,500	2.4	0.47
LVWPS-A2-MW08B	11/10/2021	N	EM12	Downgradient	50	Alluvium	59.8 - 79.5	<0.31	<24	0.029 J	1,200	80	0.76
LVWPS-A2-MW08B	12/14/2021	N	EM13	Downgradient	50	Alluvium	59.8 - 79.5	1.8	<24	0.062	1,900	4.6	0.96
LVWPS-A2-MW08B	1/19/2022	N	EM14	Downgradient	50	Alluvium	59.8 - 79.5	86	<24	0.51	2,100	4.1	2.30
LVWPS-A2-MW08B	2/17/2022	N	EM15	Downgradient	50	Alluvium	59.8 - 79.5	330	170	1.8	2,000	3.6 J+	0.15
LVWPS-A2-MW08B	3/11/2022	N	EM16	Downgradient	50	Alluvium	59.8 - 79.5	200	59 J	0.98	2,000	3.5	0.49
LVWPS-A2-MW08B	4/12/2022	N	EM17	Downgradient	50	Alluvium	59.8 - 79.5	1,100	810	8.4	2,300	2.8	0.50
LVWPS-A2-MW08C	10/1/2020	N	BL04	Downgradient	50	Alluvium	86.3 - 106.0	4,100	7,200	21	2,200	1.7	4.92
LVWPS-A2-MW08C	12/23/2020	N	EM01	Downgradient	50	Alluvium	86.3 - 106.0	110	<10	<0.014	2,400	210	0.81
LVWPS-A2-MW08C	1/15/2021	N	EM02	Downgradient	50	Alluvium	86.3 - 106.0	<0.31	<10	<0.014	2,100	130	0.35
LVWPS-A2-MW08C	1/28/2021	N	EM03	Downgradient	50	Alluvium	86.3 - 106.0	<3.1	<10	<0.014	1,400	91	0.42
LVWPS-A2-MW08C	2/10/2021	N	EM04	Downgradient	50	Alluvium	86.3 - 106.0	140	39 J	<0.014	1,500	100	0.29
LVWPS-A2-MW08C	3/10/2021	N	EM05	Downgradient	50	Alluvium	86.3 - 106.0	130	<10	<0.014	1,300	53	0.23
LVWPS-A2-MW08C	4/9/2021	N	EM06	Downgradient	50	Alluvium	86.3 - 106.0	310	140	0.18	1,800	3.6	0.43
LVWPS-A2-MW08C	5/4/2021	N	EM07	Downgradient	50	Alluvium	86.3 - 106.0	230	210	0.53	2,100	13	0.27
LVWPS-A2-MW08C	6/8/2021	N	EM08	Downgradient	50	Alluvium	86.3 - 106.0	420	320	1.2	1,900	3.1	0.01
LVWPS-A2-MW08C	7/7/2021	N	EM09	Downgradient	50	Alluvium	86.3 - 106.0	750 J+	910	2.7	1,900	3.2 J+	-0.05
LVWPS-A2-MW08C	8/11/2021	N	EM10	Downgradient	50	Alluvium	86.3 - 106.0	1,400	1,100	2.8	2,100	2.9	0.28
LVWPS-A2-MW08C	9/15/2021	N	EM11	Downgradient	50	Alluvium	86.3 - 106.0	750	1,400	4.0	2,700	3.4	0.36
LVWPS-A2-MW08C	11/10/2021	N	EM12	Downgradient	50	Alluvium	86.3 - 106.0	<0.31	<24	<0.014	540	17	0.77

Table 2
Groundwater Analytical Results
 Las Vegas Wash Bioremediation Pilot Study

Well	Sample Date	QC Type	Event	Location	Distance from Injection Transect	Screened Lithology	Screened Interval	Perchlorate by USEPA Method 314.0	Chlorate by USEPA Method 300.1B	Nitrate (as N) by USEPA Method 300.0	Sulfate by USEPA Method 300.0	Total Organic Carbon by SM 5310B	Dissolved Oxygen Field Measurement
					feet		ft bgs	µg/L	µg/L	mg/L	mg/L	mg/L	mg/L
LVWPS-A2-MW08C	12/14/2021	N	EM13	Downgradient	50	Alluvium	86.3 - 106.0	<0.31	<24	<0.014	1,800	4.7	1.10
LVWPS-A2-MW08C	1/19/2022	N	EM14	Downgradient	50	Alluvium	86.3 - 106.0	<0.31	<24	<0.014	2,200	3.6	0.80
LVWPS-A2-MW08C	2/17/2022	N	EM15	Downgradient	50	Alluvium	86.3 - 106.0	22	<24	0.045 J	2,200	3.2 J+	0.25
LVWPS-A2-MW08C	3/11/2022	N	EM16	Downgradient	50	Alluvium	86.3 - 106.0	15	<24	0.065 J	2,100	3.1	0.52
LVWPS-A2-MW08C	4/12/2022	N	EM17	Downgradient	50	Alluvium	86.3 - 106.0	4.9	<24	0.039 J	2,300	2.9	0.40
LVWPS-A2-MW09A	10/9/2020	N	BL04	Downgradient	50	Alluvium	34.8 - 54.5	3,400	5,500	17	2,500	1.4	5.63
LVWPS-A2-MW09A	12/22/2020	N	EM01	Downgradient	50	Alluvium	34.8 - 54.5	1,900	2,300	8.3 J-	2,000	1.7 J	4.92
LVWPS-A2-MW09A	1/11/2021	N	EM02	Downgradient	50	Alluvium	34.8 - 54.5	3,000	3,200	12	2,400	1.5	2.82
LVWPS-A2-MW09A	1/11/2021	FD	EM02	Downgradient	50	Alluvium	34.8 - 54.5	3,200	3,400	12	2,500	1.6	----
LVWPS-A2-MW09A	1/26/2021	N	EM03	Downgradient	50	Alluvium	34.8 - 54.5	2,200	2,700	8.7	2,400	2.1 J+	1.94
LVWPS-A2-MW09A	2/8/2021	N	EM04	Downgradient	50	Alluvium	34.8 - 54.5	2,100	3,000	11	2,300	1.4	4.10
LVWPS-A2-MW09A	2/8/2021	FD	EM04	Downgradient	50	Alluvium	34.8 - 54.5	2,200	3,100	11	2,300	1.5	----
LVWPS-A2-MW09A	3/8/2021	N	EM05	Downgradient	50	Alluvium	34.8 - 54.5	2,300	3,400	13	2,100	1.4	2.09
LVWPS-A2-MW09A	3/8/2021	FD	EM05	Downgradient	50	Alluvium	34.8 - 54.5	2,300	3,300	11	2,200	1.5	----
LVWPS-A2-MW09A	4/5/2021	N	EM06	Downgradient	50	Alluvium	34.8 - 54.5	1,000	3,200	11	2,300	1.5	2.30
LVWPS-A2-MW09A	4/5/2021	FD	EM06	Downgradient	50	Alluvium	34.8 - 54.5	1,000	3,200	11	2,300	1.7	----
LVWPS-A2-MW09A	5/4/2021	N	EM07	Downgradient	50	Alluvium	34.8 - 54.5	1,700	2,500	12	2,300	2.3	2.64
LVWPS-A2-MW09A	5/4/2021	FD	EM07	Downgradient	50	Alluvium	34.8 - 54.5	1,800	2,100	11	2,300	2.4	----
LVWPS-A2-MW09A	6/7/2021	N	EM08	Downgradient	50	Alluvium	34.8 - 54.5	2,100	3,100	14	2,300	1.4	0.52
LVWPS-A2-MW09A	6/7/2021	FD	EM08	Downgradient	50	Alluvium	34.8 - 54.5	2,100	3,000	13	2,200	1.4	----
LVWPS-A2-MW09A	7/8/2021	N	EM09	Downgradient	50	Alluvium	34.8 - 54.5	2,300	3,000 J+	11	4,600 J	1.5 J+	1.06
LVWPS-A2-MW09A	7/8/2021	FD	EM09	Downgradient	50	Alluvium	34.8 - 54.5	2,300	3,000 J+	13	2,300 J	1.6 J+	----
LVWPS-A2-MW09A	8/9/2021	N	EM10	Downgradient	50	Alluvium	34.8 - 54.5	2,800	2,700	12	2,000	1.4	0.26
LVWPS-A2-MW09A	8/9/2021	FD	EM10	Downgradient	50	Alluvium	34.8 - 54.5	2,500	2,700	12	2,000	1.4	----
LVWPS-A2-MW09A	9/13/2021	N	EM11	Downgradient	50	Alluvium	34.8 - 54.5	2,200	780	12	2,400	1.5 J+	2.39
LVWPS-A2-MW09A	9/13/2021	FD	EM11	Downgradient	50	Alluvium	34.8 - 54.5	2,200	760	13	3,400	1.4 J+	----
LVWPS-A2-MW09A	11/8/2021	N	EM12	Downgradient	50	Alluvium	34.8 - 54.5	1,200	65 J	15	2,200	1.6 J+	0.37
LVWPS-A2-MW09A	11/8/2021	FD	EM12	Downgradient	50	Alluvium	34.8 - 54.5	1,200	66 J	15	2,200	1.5 J+	----
LVWPS-A2-MW09A	12/14/2021	N	EM13	Downgradient	50	Alluvium	34.8 - 54.5	2,600	<49	12	2,400	1.4	1.02
LVWPS-A2-MW09A	12/14/2021	FD	EM13	Downgradient	50	Alluvium	34.8 - 54.5	2,500	62 J	13	2,400	1.5	----
LVWPS-A2-MW09A	1/18/2022	N	EM14	Downgradient	50	Alluvium	34.8 - 54.5	2,400	<24	13	2,400	1.9	1.06
LVWPS-A2-MW09A	1/18/2022	FD	EM14	Downgradient	50	Alluvium	34.8 - 54.5	2,400	<24	13	2,400	1.9	----
LVWPS-A2-MW09A	2/14/2022	N	EM15	Downgradient	50	Alluvium	34.8 - 54.5	2,200	83 J	13	2,300	1.7	1.17
LVWPS-A2-MW09A	2/14/2022	FD	EM15	Downgradient	50	Alluvium	34.8 - 54.5	2,100	73 J	13	2,400	1.7	----
LVWPS-A2-MW09A	3/14/2022	N	EM16	Downgradient	50	Alluvium	34.8 - 54.5	2,300	<24	14 J	2,400	1.4	2.39
LVWPS-A2-MW09A	3/14/2022	FD	EM16	Downgradient	50	Alluvium	34.8 - 54.5	2,200	<24	27 J	2,300	1.4	----
LVWPS-A2-MW09A	4/11/2022	N	EM17	Downgradient	50	Alluvium	34.8 - 54.5	2,400	<24	15	2,400	1.6 J+	1.23
LVWPS-A2-MW09A	4/11/2022	FD	EM17	Downgradient	50	Alluvium	34.8 - 54.5	2,500	<24	16	2,400	1.7 J+	----
LVWPS-A2-MW09B	10/9/2020	N	BL04	Downgradient	50	Alluvium	58.8 - 78.5	1,600	2,100	8.8	2,000	0.60	7.44
LVWPS-A2-MW09B	12/22/2020	N	EM01	Downgradient	50	Alluvium	58.8 - 78.5	1,500	1,600	5.5	1,800	0.69	3.74
LVWPS-A2-MW09B	1/14/2021	N	EM02	Downgradient	50	Alluvium	58.8 - 78.5	1,300	1,700	6.1	1,900	0.59	3.90
LVWPS-A2-MW09B	1/27/2021	N	EM03	Downgradient	50	Alluvium	58.8 - 78.5	1,500	1,600	6.5	1,700	0.64	3.54
LVWPS-A2-MW09B	2/8/2021	N	EM04	Downgradient	50	Alluvium	58.8 - 78.5	1,500	1,800	7.2	1,800	0.71	4.12
LVWPS-A2-MW09B	3/8/2021	N	EM05	Downgradient	50	Alluvium	58.8 - 78.5	1,400	1,800	7.2	1,700	0.63	6.42
LVWPS-A2-MW09B	4/5/2021	N	EM06	Downgradient	50	Alluvium	58.8 - 78.5	720	2,000	8.5	1,900	0.64	6.05
LVWPS-A2-MW09B	5/4/2021	N	EM07	Downgradient	50	Alluvium	58.8 - 78.5	1,100	1,300	5.2	2,000	1.4	1.62

Table 2
Groundwater Analytical Results
 Las Vegas Wash Bioremediation Pilot Study

Well	Sample Date	QC Type	Event	Location	Distance from Injection Transect	Screened Lithology	Screened Interval	Perchlorate by USEPA Method 314.0	Chlorate by USEPA Method 300.1B	Nitrate (as N) by USEPA Method 300.0	Sulfate by USEPA Method 300.0	Total Organic Carbon by SM 5310B	Dissolved Oxygen Field Measurement
					feet		ft bgs	µg/L	µg/L	mg/L	mg/L	mg/L	mg/L
LVWPS-A2-MW09B	6/7/2021	N	EM08	Downgradient	50	Alluvium	58.8 - 78.5	1,600	2,000	8.1	2,100	0.79	0.26
LVWPS-A2-MW09B	7/7/2021	N	EM09	Downgradient	50	Alluvium	58.8 - 78.5	1,700	2,300	8.2	2,000	0.89 J+	0.15
LVWPS-A2-MW09B	8/9/2021	N	EM10	Downgradient	50	Alluvium	58.8 - 78.5	1,600	2,400	9.2	1,900	0.93	0.19
LVWPS-A2-MW09B	9/13/2021	N	EM11	Downgradient	50	Alluvium	58.8 - 78.5	1,800	2,100	9.4	2,700	0.89 J+	0.50
LVWPS-A2-MW09B	11/8/2021	N	EM12	Downgradient	50	Alluvium	58.8 - 78.5	910	2,000	8.0	2,000	1.1 J+	0.29
LVWPS-A2-MW09B	12/14/2021	N	EM13	Downgradient	50	Alluvium	58.8 - 78.5	1,800	730	8.8	2,300	1.1	0.56
LVWPS-A2-MW09B	1/18/2022	N	EM14	Downgradient	50	Alluvium	58.8 - 78.5	1,600	25 J	7.7	2,200	1.4	10.26
LVWPS-A2-MW09B	2/14/2022	N	EM15	Downgradient	50	Alluvium	58.8 - 78.5	1,600	<4.9	8.9	2,200	1.1	1.11
LVWPS-A2-MW09B	3/14/2022	N	EM16	Downgradient	50	Alluvium	58.8 - 78.5	1,600	<24	9.5	2,200	1.0	0.64
LVWPS-A2-MW09B	4/11/2022	N	EM17	Downgradient	50	Alluvium	58.8 - 78.5	1,700	<24	10	2,200	1.0 J+	0.21
LVWPS-A2-MW14A	10/6/2020	N	BL04	Downgradient	50	Alluvium	35.8 - 50.5	2,600	5,400	19	2,200	1.7	5.77
LVWPS-A2-MW14A	10/6/2020	FD	BL04	Downgradient	50	Alluvium	35.8 - 50.5	2,700	5,100	19	2,200	1.7	----
LVWPS-A2-MW14A	12/22/2020	N	EM01	Downgradient	50	Alluvium	35.8 - 50.5	130	240	0.58 J-	2,300	28	0.33
LVWPS-A2-MW14A	12/22/2020	FD	EM01	Downgradient	50	Alluvium	35.8 - 50.5	140	210	0.58 J-	2,200	29	----
LVWPS-A2-MW14A	1/13/2021	N	EM02	Downgradient	50	Alluvium	35.8 - 50.5	200	250	0.57	1,900	31	0.69
LVWPS-A2-MW14A	1/13/2021	FD	EM02	Downgradient	50	Alluvium	35.8 - 50.5	210	220	0.59	1,900	32	----
LVWPS-A2-MW14A	1/28/2021	N	EM03	Downgradient	50	Alluvium	35.8 - 50.5	50	65 J	0.24	950	59	1.02
LVWPS-A2-MW14A	1/28/2021	FD	EM03	Downgradient	50	Alluvium	35.8 - 50.5	59	52 J	0.25	960	61	----
LVWPS-A2-MW14A	2/9/2021	N	EM04	Downgradient	50	Alluvium	35.8 - 50.5	23	<10	0.053	890	41 J-	0.72
LVWPS-A2-MW14A	2/9/2021	FD	EM04	Downgradient	50	Alluvium	35.8 - 50.5	23	<10	0.038 J	890	41 J-	----
LVWPS-A2-MW14A	3/9/2021	N	EM05	Downgradient	50	Alluvium	35.8 - 50.5	13	12 J	<0.014	920	49	0.27
LVWPS-A2-MW14A	3/9/2021	FD	EM05	Downgradient	50	Alluvium	35.8 - 50.5	13	32 J	<0.014	910	50	----
LVWPS-A2-MW14A	4/6/2021	N	EM06	Downgradient	50	Alluvium	35.8 - 50.5	67	96 J	0.32 J+	1,100	4.2 J+	0.36
LVWPS-A2-MW14A	4/6/2021	FD	EM06	Downgradient	50	Alluvium	35.8 - 50.5	68	99 J	0.30 J+	1,100	4.0 J+	----
LVWPS-A2-MW14A	5/3/2021	N	EM07	Downgradient	50	Alluvium	35.8 - 50.5	58	42 J	0.047 J	800 J-	230	0.31
LVWPS-A2-MW14A	6/8/2021	N	EM08	Downgradient	50	Alluvium	35.8 - 50.5	62	85 J	0.18	140 J+	6.1	0.19
LVWPS-A2-MW14A	6/8/2021	FD	EM08	Downgradient	50	Alluvium	35.8 - 50.5	62	91 J	0.20	140 J+	5.5	----
LVWPS-A2-MW14A	7/6/2021	N	EM09	Downgradient	50	Alluvium	35.8 - 50.5	64	80	<0.014	380	7.2	0.12
LVWPS-A2-MW14A	8/11/2021	N	EM10	Downgradient	50	Alluvium	35.8 - 50.5	33	240 J	0.075	590	6.7	0.38
LVWPS-A2-MW14A	8/11/2021	FD	EM10	Downgradient	50	Alluvium	35.8 - 50.5	31	98 J	0.075	580	6.9	----
LVWPS-A2-MW14A	9/13/2021	N	EM11	Downgradient	50	Alluvium	35.8 - 50.5	14	49 J	0.025 J	710	7.4	6.56
LVWPS-A2-MW14A	9/13/2021	FD	EM11	Downgradient	50	Alluvium	35.8 - 50.5	13	69 J	0.044 J	750	6.6	----
LVWPS-A2-MW14A	11/9/2021	N	EM12	Downgradient	50	Alluvium	35.8 - 50.5	19	<24	0.024 J	250	16	0.26
LVWPS-A2-MW14A	11/9/2021	FD	EM12	Downgradient	50	Alluvium	35.8 - 50.5	18	<24	0.022 J	240	16	----
LVWPS-A2-MW14A	12/15/2021	N	EM13	Downgradient	50	Alluvium	35.8 - 50.5	9.9 J	48 J	0.043 J	660	5.7	0.79
LVWPS-A2-MW14A	12/15/2021	FD	EM13	Downgradient	50	Alluvium	35.8 - 50.5	7.1 J	51 J	0.034 J	570	5.3	----
LVWPS-A2-MW14A	1/11/2022	N	EM14	Downgradient	50	Alluvium	35.8 - 50.5	36	<9.8	0.026 J	560	5.0	0.19
LVWPS-A2-MW14A	1/11/2022	FD	EM14	Downgradient	50	Alluvium	35.8 - 50.5	37	<9.8	0.026 J	550	5.0 J-	----
LVWPS-A2-MW14A	2/15/2022	N	EM15	Downgradient	50	Alluvium	35.8 - 50.5	1.8	<24	0.038 J	1,200	4.8	0.81
LVWPS-A2-MW14A	2/15/2022	FD	EM15	Downgradient	50	Alluvium	35.8 - 50.5	1.8	<24	0.025 J	1,300	4.7	----
LVWPS-A2-MW14A	3/10/2022	N	EM16	Downgradient	50	Alluvium	35.8 - 50.5	1.9	<24	<0.28	1,200	4.6	0.39
LVWPS-A2-MW14A	3/10/2022	FD	EM16	Downgradient	50	Alluvium	35.8 - 50.5	1.9	<24	<0.014	1,100	4.9	----
LVWPS-A2-MW14A	4/15/2022	N	EM17	Downgradient	50	Alluvium	35.8 - 50.5	62	<24	0.39 J	1,600 J	4.1	0.64
LVWPS-A2-MW14A	4/15/2022	FD	EM17	Downgradient	50	Alluvium	35.8 - 50.5	62	<24	0.35	1,600	3.4 J+	----
LVWPS-A2-MW14B	10/6/2020	N	BL04	Downgradient	50	Alluvium	54.8 - 74.5	2,800	5,400	18	2,300	1.6	5.42
LVWPS-A2-MW14B	12/22/2020	N	EM01	Downgradient	50	Alluvium	54.8 - 74.5	1,700	2,800	7.9	2,400	7.4	0.28

Table 2
Groundwater Analytical Results
 Las Vegas Wash Bioremediation Pilot Study

Well	Sample Date	QC Type	Event	Location	Distance from Injection Transect	Screened Lithology	Screened Interval	Perchlorate by USEPA Method 314.0	Chlorate by USEPA Method 300.1B	Nitrate (as N) by USEPA Method 300.0	Sulfate by USEPA Method 300.0	Total Organic Carbon by SM 5310B	Dissolved Oxygen Field Measurement
					feet		ft bgs	µg/L	µg/L	mg/L	mg/L	mg/L	mg/L
LVWPS-A2-MW14B	1/13/2021	N	EM02	Downgradient	50	Alluvium	54.8 - 74.5	1,800	3,800	10	2,300	3.1	0.70
LVWPS-A2-MW14B	1/25/2021	N	EM03	Downgradient	50	Alluvium	54.8 - 74.5	2,400	3,000	8.6	2,100	2.2 J+	0.98
LVWPS-A2-MW14B	2/9/2021	N	EM04	Downgradient	50	Alluvium	54.8 - 74.5	1,400	2,600	9.5	2,000	6.2 J-	0.73
LVWPS-A2-MW14B	3/10/2021	N	EM05	Downgradient	50	Alluvium	54.8 - 74.5	2,200	3,700	13	2,100	2.1	1.41
LVWPS-A2-MW14B	4/6/2021	N	EM06	Downgradient	50	Alluvium	54.8 - 74.5	2,200	4,000	15	2,300	2.1 J+	0.91
LVWPS-A2-MW14B	5/3/2021	N	EM07	Downgradient	50	Alluvium	54.8 - 74.5	1,600	1,800	4.7	3,200	4.3	0.31
LVWPS-A2-MW14B	6/8/2021	N	EM08	Downgradient	50	Alluvium	54.8 - 74.5	1,700	1,900	12	2,200	2.1 J+	0.32
LVWPS-A2-MW14B	7/6/2021	N	EM09	Downgradient	50	Alluvium	54.8 - 74.5	2,400	3,300	14	2,200	2.8	0.12
LVWPS-A2-MW14B	8/10/2021	N	EM10	Downgradient	50	Alluvium	54.8 - 74.5	2,600	4,000	17	2,100	1.9	0.16
LVWPS-A2-MW14B	9/13/2021	N	EM11	Downgradient	50	Alluvium	54.8 - 74.5	2,600	4,600	18	2,400	2.0 J+	0.06
LVWPS-A2-MW14B	11/9/2021	N	EM12	Downgradient	50	Alluvium	54.8 - 74.5	1,800	230	14	2,400	2.3 J+	0.34
LVWPS-A2-MW14B	12/15/2021	N	EM13	Downgradient	50	Alluvium	54.8 - 74.5	2,800	51 J	16	2,600	2.4	0.35
LVWPS-A2-MW14B	1/18/2022	N	EM14	Downgradient	50	Alluvium	54.8 - 74.5	2,700	250	18	2,500	2.6	1.70
LVWPS-A2-MW14B	2/15/2022	N	EM15	Downgradient	50	Alluvium	54.8 - 74.5	2,600	970	19	3,100	2.3	1.11
LVWPS-A2-MW14B	3/10/2022	N	EM16	Downgradient	50	Alluvium	54.8 - 74.5	2,500	660	19	2,300	2.2 J+	0.53
LVWPS-A2-MW14B	4/15/2022	N	EM17	Downgradient	50	Alluvium	54.8 - 74.5	2,500	<24	20 J	2,400 J	2.1 J+	0.51
LVWPS-U2-MW08	10/1/2020	N	BL04	Downgradient	50	UMCf	113.2 - 133.0	4,600	8,100	17	2,100	1.5	2.63
LVWPS-U2-MW08	1/11/2021	N	EM02	Downgradient	50	UMCf	113.2 - 133.0	3,100	9,400	9.1	1,900	<0.26	0.54
LVWPS-U2-MW08	2/8/2021	N	EM04	Downgradient	50	UMCf	113.2 - 133.0	3,400	9,200	9.8	1,800	1.1 J	1.84
LVWPS-U2-MW08	3/8/2021	N	EM05	Downgradient	50	UMCf	113.2 - 133.0	4,600	14,000	10	1,500	0.50 J-	1.99
LVWPS-U2-MW08	4/5/2021	N	EM06	Downgradient	50	UMCf	113.2 - 133.0	5,000	10,000	11	1,800	0.51	1.95
LVWPS-U2-MW08	6/7/2021	N	EM08	Downgradient	50	UMCf	113.2 - 133.0	490 J-	9,000	11	1,800	<1.0	2.63
LVWPS-U2-MW08	8/10/2021	N	EM10	Downgradient	50	UMCf	113.2 - 133.0	4,400	9,100 J-	11	2,500 J-	0.45 J	5.00
LVWPS-U2-MW08	11/10/2021	N	EM12	Downgradient	50	UMCf	113.2 - 133.0	4,400	8,600	9.7	1,600	0.99 J+	2.12
LVWPS-U2-MW08	12/15/2021	N	EM13	Downgradient	50	UMCf	113.2 - 133.0	4,500	5,000	11	1,900	0.55	1.76
LVWPS-U2-MW08	1/14/2022	N	EM14	Downgradient	50	UMCf	113.2 - 133.0	4,200	8,000 J+	10 J-	1,700	0.55	1.26
LVWPS-U2-MW08	2/14/2022	N	EM15	Downgradient	50	UMCf	113.2 - 133.0	4,600	6,500	10	1,800	0.47 J	1.62
LVWPS-U2-MW08	4/11/2022	N	EM17	Downgradient	50	UMCf	113.2 - 133.0	5,000	9,600	10	1,800	<1.0	1.65
LVWPS-U2-MW09	10/9/2020	N	BL04	Downgradient	50	UMCf	84.9 - 104.7	12,000	18,000	17	2,200	1.1	2.06
LVWPS-U2-MW09	1/18/2021	N	EM02	Downgradient	50	UMCf	84.9 - 104.7	9,800	15,000	17	2,300	1.4 J	2.21
LVWPS-U2-MW09	2/8/2021	N	EM04	Downgradient	50	UMCf	84.9 - 104.7	10,000	15,000	16	1,900	2.6 J	3.42
LVWPS-U2-MW09	3/8/2021	N	EM05	Downgradient	50	UMCf	84.9 - 104.7	8,900	16,000	17	2,000	1.1	3.36
LVWPS-U2-MW09	4/5/2021	N	EM06	Downgradient	50	UMCf	84.9 - 104.7	2,000	11,000	17	1,900	1.5	2.69
LVWPS-U2-MW09	6/7/2021	N	EM08	Downgradient	50	UMCf	84.9 - 104.7	9,600	17,000	3.7	2,300	1.2 J	2.69
LVWPS-U2-MW09	8/10/2021	N	EM10	Downgradient	50	UMCf	84.9 - 104.7	16,000 J-	12,000	19	2,200	1.2	5.88
LVWPS-U2-MW09	11/8/2021	N	EM12	Downgradient	50	UMCf	84.9 - 104.7	8,800	17,000	18	2,800	1.3 J+	3.05
LVWPS-U2-MW09	12/14/2021	N	EM13	Downgradient	50	UMCf	84.9 - 104.7	8,300	16,000	17	2,400	1.2	2.61
LVWPS-U2-MW09	1/18/2022	N	EM14	Downgradient	50	UMCf	84.9 - 104.7	9,600	15,000	17	2,600	1.5 J	3.80
LVWPS-U2-MW09	2/14/2022	N	EM15	Downgradient	50	UMCf	84.9 - 104.7	9,300	15,000	17	2,300	1.3	4.59
LVWPS-U2-MW09	4/11/2022	N	EM17	Downgradient	50	UMCf	84.9 - 104.7	8,500	14,000	18	2,300	1.2 J+	3.56
LVWPS-U2-MW14	10/6/2020	N	BL04	Downgradient	50	UMCf	83.2 - 108.0	11,000	360	17	2,000	0.78	5.18
LVWPS-U2-MW14	1/13/2021	N	EM02	Downgradient	50	UMCf	83.2 - 108.0	9,600	20,000	8.9	1,900	1.4 J	0.82
LVWPS-U2-MW14	2/9/2021	N	EM04	Downgradient	50	UMCf	83.2 - 108.0	7,300	12,000	13	1,900	2.1 J-	1.49
LVWPS-U2-MW14	3/10/2021	N	EM05	Downgradient	50	UMCf	83.2 - 108.0	9,200	11,000	11	1,800	1.1	1.26
LVWPS-U2-MW14	4/6/2021	N	EM06	Downgradient	50	UMCf	83.2 - 108.0	9,300	13,000	15	1,900	1.2 J+	0.95
LVWPS-U2-MW14	6/9/2021	N	EM08	Downgradient	50	UMCf	83.2 - 108.0	10,000	18,000	15	1,900	0.89	1.89

Table 2
Groundwater Analytical Results
 Las Vegas Wash Bioremediation Pilot Study

Well	Sample Date	QC Type	Event	Location	Distance from Injection Transect	Screened Lithology	Screened Interval	Perchlorate by USEPA Method 314.0	Chlorate by USEPA Method 300.1B	Nitrate (as N) by USEPA Method 300.0	Sulfate by USEPA Method 300.0	Total Organic Carbon by SM 5310B	Dissolved Oxygen Field Measurement
					feet		ft bgs	µg/L	µg/L	mg/L	mg/L	mg/L	mg/L
LVWPS-U2-MW14	8/11/2021	N	EM10	Downgradient	50	UMCf	83.2 - 108.0	11,000	7,400	16	1,900	1.2	6.76
LVWPS-U2-MW14	11/9/2021	N	EM12	Downgradient	50	UMCf	83.2 - 108.0	160	74 J	<0.014	2,100	34	0.56
LVWPS-U2-MW14	12/15/2021	N	EM13	Downgradient	50	UMCf	83.2 - 108.0	1,500	1,400	0.081	2,300	2.9	0.35
LVWPS-U2-MW14	1/19/2022	N	EM14	Downgradient	50	UMCf	83.2 - 108.0	3,300	4,800	7.9	2,200	3.9	9.38
LVWPS-U2-MW14	2/15/2022	N	EM15	Downgradient	50	UMCf	83.2 - 108.0	5,500	8,900	15	2,200	1.7	1.60
LVWPS-U2-MW14	4/12/2022	N	EM17	Downgradient	50	UMCf	83.2 - 108.0	4,000	6,700	12	2,200	2.1	0.39
LVWPS-A2-MW11A	10/2/2020	N	BL04	Cross/Downgradient	100	Alluvium	40.3 - 60.0	3,100	5,300	19	2,100	1.7	4.72
LVWPS-A2-MW11A	10/2/2020	FD	BL04	Cross/Downgradient	100	Alluvium	40.3 - 60.0	3,100	5,100	19	2,100	1.7	----
LVWPS-A2-MW11A	12/23/2020	N	EM01	Cross/Downgradient	100	Alluvium	40.3 - 60.0	2,900	5,000	19	2,100	2.0	3.75
LVWPS-A2-MW11A	1/13/2021	N	EM02	Cross/Downgradient	100	Alluvium	40.3 - 60.0	2,500	5,600	19	2,100	1.9	3.37
LVWPS-A2-MW11A	1/27/2021	N	EM03	Cross/Downgradient	100	Alluvium	40.3 - 60.0	2,200	4,700	5.2	1,900	1.9	3.34
LVWPS-A2-MW11A	2/9/2021	N	EM04	Cross/Downgradient	100	Alluvium	40.3 - 60.0	2,700	4,700	21	2,000 J-	1.7 J-	5.05
LVWPS-A2-MW11A	3/9/2021	N	EM05	Cross/Downgradient	100	Alluvium	40.3 - 60.0	2,800	4,900	21	2,300	1.8	4.31
LVWPS-A2-MW11A	4/6/2021	N	EM06	Cross/Downgradient	100	Alluvium	40.3 - 60.0	2,800	5,200	22	2,200	1.8 J+	4.46
LVWPS-A2-MW11A	5/4/2021	N	EM07	Cross/Downgradient	100	Alluvium	40.3 - 60.0	2,800	5,200	22	2,300	1.7 J-	4.75
LVWPS-A2-MW11A	6/8/2021	N	EM08	Cross/Downgradient	100	Alluvium	40.3 - 60.0	2,700	4,300 J+	20	4,400	1.7 J-	5.21
LVWPS-A2-MW11A	7/6/2021	N	EM09	Cross/Downgradient	100	Alluvium	40.3 - 60.0	2,700	4,500	20	2,200	1.7	3.89
LVWPS-A2-MW11A	8/10/2021	N	EM10	Cross/Downgradient	100	Alluvium	40.3 - 60.0	2,600	3,300	21	2,100	1.7	2.55
LVWPS-A2-MW11A	9/14/2021	N	EM11	Cross/Downgradient	100	Alluvium	40.3 - 60.0	2,900	5,900	21	2,300	1.7 J-	1.67
LVWPS-A2-MW11A	11/9/2021	N	EM12	Cross/Downgradient	100	Alluvium	40.3 - 60.0	2,400 J-	5,600	22	2,300	1.9 J+	2.07
LVWPS-A2-MW11A	12/15/2021	N	EM13	Cross/Downgradient	100	Alluvium	40.3 - 60.0	3,600	3,700	22	2,300	2.0	1.89
LVWPS-A2-MW11A	1/12/2022	N	EM14	Cross/Downgradient	100	Alluvium	40.3 - 60.0	3,100	3,000	22	2,300	2.2	1.64
LVWPS-A2-MW11A	2/15/2022	N	EM15	Cross/Downgradient	100	Alluvium	40.3 - 60.0	2,000	4,600 J-	23	2,200	2.1	1.16
LVWPS-A2-MW11A	3/10/2022	N	EM16	Cross/Downgradient	100	Alluvium	40.3 - 60.0	2,900	4,400	24	2,200	2.0 J	1.57
LVWPS-A2-MW11A	4/12/2022	N	EM17	Cross/Downgradient	100	Alluvium	40.3 - 60.0	2,900	4,800	25	2,300	2.0	1.90
LVWPS-A2-MW11B	10/2/2020	N	BL04	Cross/Downgradient	100	Alluvium	65.3 - 85.0	2,900	7,200	21	2,100	1.7	4.18
LVWPS-A2-MW11B	12/23/2020	N	EM01	Cross/Downgradient	100	Alluvium	65.3 - 85.0	2,600	6,100	22	2,100	2.3 J	7.73
LVWPS-A2-MW11B	1/13/2021	N	EM02	Cross/Downgradient	100	Alluvium	65.3 - 85.0	2,600	6,500	22	2,100	2.2	7.13
LVWPS-A2-MW11B	1/27/2021	N	EM03	Cross/Downgradient	100	Alluvium	65.3 - 85.0	3,300	6,900	23	1,900	1.9	3.35
LVWPS-A2-MW11B	2/8/2021	N	EM04	Cross/Downgradient	100	Alluvium	65.3 - 85.0	3,200	8,000	23	2,000	1.8	8.67
LVWPS-A2-MW11B	3/9/2021	N	EM05	Cross/Downgradient	100	Alluvium	65.3 - 85.0	3,000	6,600	23	2,100	1.8	6.28
LVWPS-A2-MW11B	4/6/2021	N	EM06	Cross/Downgradient	100	Alluvium	65.3 - 85.0	2,800	7,800	24	2,100	1.8 J+	4.14
LVWPS-A2-MW11B	5/3/2021	N	EM07	Cross/Downgradient	100	Alluvium	65.3 - 85.0	2,900	7,400	22	2,200	1.7	4.24 E
LVWPS-A2-MW11B	6/8/2021	N	EM08	Cross/Downgradient	100	Alluvium	65.3 - 85.0	3,000	6,200	24	2,100	1.6	4.14
LVWPS-A2-MW11B	7/6/2021	N	EM09	Cross/Downgradient	100	Alluvium	65.3 - 85.0	3,000	5,100	22	2,100	1.7	3.66
LVWPS-A2-MW11B	8/10/2021	N	EM10	Cross/Downgradient	100	Alluvium	65.3 - 85.0	2,800	7,200	23	2,200	1.7	3.75
LVWPS-A2-MW11B	9/14/2021	N	EM11	Cross/Downgradient	100	Alluvium	65.3 - 85.0	3,200	5,700	23	2,400	1.7	3.24
LVWPS-A2-MW11B	11/9/2021	N	EM12	Cross/Downgradient	100	Alluvium	65.3 - 85.0	2,500	6,900	25	2,300	2.0 J+	2.15
LVWPS-A2-MW11B	12/15/2021	N	EM13	Cross/Downgradient	100	Alluvium	65.3 - 85.0	2,500	4,600	25	3,100	2.2	4.52
LVWPS-A2-MW11B	1/12/2022	N	EM14	Cross/Downgradient	100	Alluvium	65.3 - 85.0	2,700	4,300	24	2,300	2.3	2.67
LVWPS-A2-MW11B	2/15/2022	N	EM15	Cross/Downgradient	100	Alluvium	65.3 - 85.0	2,700	4,900	26	2,300	2.0	2.21
LVWPS-A2-MW11B	3/11/2022	N	EM16	Cross/Downgradient	100	Alluvium	65.3 - 85.0	2,800	5,300	28	2,300	1.9	2.11
LVWPS-A2-MW11B	4/12/2022	N	EM17	Cross/Downgradient	100	Alluvium	65.3 - 85.0	2,900	6,500	28	2,300	2.2	2.81
LVWPS-A2-MW11C	10/2/2020	N	BL04	Cross/Downgradient	100	Alluvium	90.3 - 110.0	3,500	11,000	23	2,100	1.6	3.91
LVWPS-A2-MW11C	12/23/2020	N	EM01	Cross/Downgradient	100	Alluvium	90.3 - 110.0	3,000	9,800	23	2,100	<0.26	3.43
LVWPS-A2-MW11C	1/14/2021	N	EM02	Cross/Downgradient	100	Alluvium	90.3 - 110.0	2,900	9,900	23	2,300	1.7	3.14

Table 2
Groundwater Analytical Results
 Las Vegas Wash Bioremediation Pilot Study

Well	Sample Date	QC Type	Event	Location	Distance from Injection Transect	Screened Lithology	Screened Interval	Perchlorate by USEPA Method 314.0	Chlorate by USEPA Method 300.1B	Nitrate (as N) by USEPA Method 300.0	Sulfate by USEPA Method 300.0	Total Organic Carbon by SM 5310B	Dissolved Oxygen Field Measurement
					feet		ft bgs	µg/L	µg/L	mg/L	mg/L	mg/L	mg/L
LVWPS-A2-MW11C	1/27/2021	N	EM03	Cross/Downgradient	100	Alluvium	90.3 - 110.0	3,500	11,000	24	2,000	2.2	2.67
LVWPS-A2-MW11C	2/9/2021	N	EM04	Cross/Downgradient	100	Alluvium	90.3 - 110.0	3,200	11,000	24	1,900	1.6 J-	6.27
LVWPS-A2-MW11C	3/10/2021	N	EM05	Cross/Downgradient	100	Alluvium	90.3 - 110.0	3,000	11,000	24	2,100	2.0	3.91
LVWPS-A2-MW11C	4/6/2021	N	EM06	Cross/Downgradient	100	Alluvium	90.3 - 110.0	2,700	12,000	25	2,200	2.5 J	3.53
LVWPS-A2-MW11C	5/4/2021	N	EM07	Cross/Downgradient	100	Alluvium	90.3 - 110.0	3,300	13,000	24	2,200	1.5	5.43
LVWPS-A2-MW11C	6/8/2021	N	EM08	Cross/Downgradient	100	Alluvium	90.3 - 110.0	3,400	7,800	24 J-	2,200	1.7 J	3.41
LVWPS-A2-MW11C	7/7/2021	N	EM09	Cross/Downgradient	100	Alluvium	90.3 - 110.0	3,200	13,000	23	2,200	1.6 J+	2.69
LVWPS-A2-MW11C	8/10/2021	N	EM10	Cross/Downgradient	100	Alluvium	90.3 - 110.0	3,100	12,000	24	2,200	1.6	2.95
LVWPS-A2-MW11C	9/14/2021	N	EM11	Cross/Downgradient	100	Alluvium	90.3 - 110.0	3,400	9,000	24	2,800	1.6	2.83
LVWPS-A2-MW11C	11/9/2021	N	EM12	Cross/Downgradient	100	Alluvium	90.3 - 110.0	3,200	8,900	26	2,300	2.4 J+	4.78
LVWPS-A2-MW11C	12/15/2021	N	EM13	Cross/Downgradient	100	Alluvium	90.3 - 110.0	2,700	5,900	26	2,100	2.1	2.70
LVWPS-A2-MW11C	1/11/2022	N	EM14	Cross/Downgradient	100	Alluvium	90.3 - 110.0	2,900	4,500	22	2,300	1.9	10.06
LVWPS-A2-MW11C	2/15/2022	N	EM15	Cross/Downgradient	100	Alluvium	90.3 - 110.0	2,900	6,800	28	2,300	1.8	2.37
LVWPS-A2-MW11C	3/11/2022	N	EM16	Cross/Downgradient	100	Alluvium	90.3 - 110.0	3,000	7,600	28	2,300	2.5	2.82
LVWPS-A2-MW11C	4/12/2022	N	EM17	Cross/Downgradient	100	Alluvium	90.3 - 110.0	2,900	9,500	29	2,400	1.9	2.98
LVWPS-A2-MW12A	10/6/2020	N	BL04	Downgradient	100	Alluvium	34.9 - 44.5	4,400	5,300	18	2,100	1.7	4.83
LVWPS-A2-MW12A	12/22/2020	N	EM01	Downgradient	100	Alluvium	34.9 - 44.5	32	50 J	<0.014	2,500	120	0.56
LVWPS-A2-MW12A	12/22/2020	FD	EM01	Downgradient	100	Alluvium	34.9 - 44.5	40	48 J	<0.014	2,400	120	----
LVWPS-A2-MW12A	1/11/2021	N	EM02	Downgradient	100	Alluvium	34.9 - 44.5	<0.31	<4.0	<0.014	2,100	92	0.74
LVWPS-A2-MW12A	1/27/2021	N	EM03	Downgradient	100	Alluvium	34.9 - 44.5	<0.31	<10	<0.014	200	8.0	0.45
LVWPS-A2-MW12A	2/8/2021	N	EM04	Downgradient	100	Alluvium	34.9 - 44.5	<0.31	<10	0.023 J	14	33	1.34
LVWPS-A2-MW12A	3/8/2021	N	EM05	Downgradient	100	Alluvium	34.9 - 44.5	0.47 J	<10	<0.014	290	4.0	0.18
LVWPS-A2-MW12A	4/5/2021	N	EM06	Downgradient	100	Alluvium	34.9 - 44.5	<0.31	<10	<0.014	650	3.4	0.70
LVWPS-A2-MW12A	5/5/2021	N	EM07	Downgradient	100	Alluvium	34.9 - 44.5	<0.31	<24	<0.014	2.6	140	0.40
LVWPS-A2-MW12A	5/5/2021	FD	EM07	Downgradient	100	Alluvium	34.9 - 44.5	<0.31	<24	<0.014	3.0	140	----
LVWPS-A2-MW12A	6/7/2021	N	EM08	Downgradient	100	Alluvium	34.9 - 44.5	<0.31	<24	<0.014	23	6.0	0.64
LVWPS-A2-MW12A	7/9/2021	N	EM09	Downgradient	100	Alluvium	34.9 - 44.5	<0.31	<9.8	<0.014	370	4.5	0.46
LVWPS-A2-MW12A	7/9/2021	FD	EM09	Downgradient	100	Alluvium	34.9 - 44.5	<0.31	<9.8	<0.014	380	4.7	----
LVWPS-A2-MW12A	8/9/2021	N	EM10	Downgradient	100	Alluvium	34.9 - 44.5	<31	<24	<0.014	740	4.3	0.36
LVWPS-A2-MW12A	9/13/2021	N	EM11	Downgradient	100	Alluvium	34.9 - 44.5	<0.31	<9.8	<0.014	1,200	3.4	0.60
LVWPS-A2-MW12A	9/13/2021	FD	EM11	Downgradient	100	Alluvium	34.9 - 44.5	<0.31	<24	<0.014	1,200	3.5	----
LVWPS-A2-MW12A	11/8/2021	N	EM12	Downgradient	100	Alluvium	34.9 - 44.5	<0.31	<9.8	<0.014	78	4.4 J+	0.97
LVWPS-A2-MW12A	12/13/2021	N	EM13	Downgradient	100	Alluvium	34.9 - 44.5	<0.31	<9.8	<0.014	570	4.7	0.27
LVWPS-A2-MW12A	1/11/2022	N	EM14	Downgradient	100	Alluvium	34.9 - 44.5	<0.31	<9.8	0.11	1,200	4.5	0.03
LVWPS-A2-MW12A	2/14/2022	N	EM15	Downgradient	100	Alluvium	34.9 - 44.5	2.1	<24	<0.014	1,400	3.6	0.05
LVWPS-A2-MW12A	3/9/2022	N	EM16	Downgradient	100	Alluvium	34.9 - 44.5	<0.31	<24	<0.014	1,200	3.7	0.59
LVWPS-A2-MW12A	3/9/2022	FD	EM16	Downgradient	100	Alluvium	34.9 - 44.5	<0.31	<24	<0.014	1,300	4.0	----
LVWPS-A2-MW12A	4/11/2022	N	EM17	Downgradient	100	Alluvium	34.9 - 44.5	<0.31	<24	0.015 J	1,300	4.1	0.47
LVWPS-A2-MW12B	10/7/2020	N	BL04	Downgradient	100	Alluvium	49.3 - 69.0	4,000	5,600	19	2,300	1.6	4.82
LVWPS-A2-MW12B	12/22/2020	N	EM01	Downgradient	100	Alluvium	49.3 - 69.0	12	<10	<0.014	2,100	45	0.53
LVWPS-A2-MW12B	1/12/2021	N	EM02	Downgradient	100	Alluvium	49.3 - 69.0	170	130	0.036 J	2,300	11	0.68
LVWPS-A2-MW12B	1/27/2021	N	EM03	Downgradient	100	Alluvium	49.3 - 69.0	220	140	<0.014	1,900	2.8	0.57
LVWPS-A2-MW12B	1/27/2021	FD	EM03	Downgradient	100	Alluvium	49.3 - 69.0	220	150	<0.014	2,000	2.9	----
LVWPS-A2-MW12B	2/8/2021	N	EM04	Downgradient	100	Alluvium	49.3 - 69.0	20	28 J	<0.014	2,100	2.8	1.31
LVWPS-A2-MW12B	3/8/2021	N	EM05	Downgradient	100	Alluvium	49.3 - 69.0	340	490	1.1	1,900	2.4	0.23
LVWPS-A2-MW12B	4/5/2021	N	EM06	Downgradient	100	Alluvium	49.3 - 69.0	1,200	1,700	4.6	2,100	2.7	0.75

Table 2
Groundwater Analytical Results
 Las Vegas Wash Bioremediation Pilot Study

Well	Sample Date	QC Type	Event	Location	Distance from Injection Transect	Screened Lithology	Screened Interval	Perchlorate by USEPA Method 314.0	Chlorate by USEPA Method 300.1B	Nitrate (as N) by USEPA Method 300.0	Sulfate by USEPA Method 300.0	Total Organic Carbon by SM 5310B	Dissolved Oxygen Field Measurement
					feet		ft bgs	µg/L	µg/L	mg/L	mg/L	mg/L	mg/L
LVWPS-A2-MW12B	5/5/2021	N	EM07	Downgradient	100	Alluvium	49.3 - 69.0	40	54 J	<0.014	2,000	14 J-	0.36
LVWPS-A2-MW12B	6/7/2021	N	EM08	Downgradient	100	Alluvium	49.3 - 69.0	510	460	0.78	2,000	2.3	0.55
LVWPS-A2-MW12B	7/9/2021	N	EM09	Downgradient	100	Alluvium	49.3 - 69.0	1,000	1,600	4.1	2,000	2.1	0.39
LVWPS-A2-MW12B	8/9/2021	N	EM10	Downgradient	100	Alluvium	49.3 - 69.0	1,200	2,100	6.8	1,900	2.0	0.41
LVWPS-A2-MW12B	9/13/2021	N	EM11	Downgradient	100	Alluvium	49.3 - 69.0	1,400	700	7.1	2,300	2.1 J+	0.52
LVWPS-A2-MW12B	11/8/2021	N	EM12	Downgradient	100	Alluvium	49.3 - 69.0	720	84 J	15	1,900	2.8 J+	1.08
LVWPS-A2-MW12B	12/14/2021	N	EM13	Downgradient	100	Alluvium	49.3 - 69.0	2,200	100	12	3,100	1.8	1.70
LVWPS-A2-MW12B	1/10/2022	N	EM14	Downgradient	100	Alluvium	49.3 - 69.0	1,800	<24	10	2,400	2.2	3.45
LVWPS-A2-MW12B	2/15/2022	N	EM15	Downgradient	100	Alluvium	49.3 - 69.0	1,900	110	13	2,300	2.4	0.34
LVWPS-A2-MW12B	3/10/2022	N	EM16	Downgradient	100	Alluvium	49.3 - 69.0	1,900	26 J	12	2,200	2.2 J+	0.75
LVWPS-A2-MW12B	4/11/2022	N	EM17	Downgradient	100	Alluvium	49.3 - 69.0	1,600	<24	11	2,300	2.4 J+	0.83
LVWPS-A2-MW13A	10/1/2020	N	BL04	Downgradient	100	Alluvium	41.3 - 61.0	1,200	2,100	10	1,800	0.76	6.60
LVWPS-A2-MW13A	12/22/2020	N	EM01	Downgradient	100	Alluvium	41.3 - 61.0	1,100	1,300	7.3	1,900	1.4	6.32
LVWPS-A2-MW13A	1/11/2021	N	EM02	Downgradient	100	Alluvium	41.3 - 61.0	1,100	1,100	5.9	2,300	1.7	0.85
LVWPS-A2-MW13A	1/27/2021	N	EM03	Downgradient	100	Alluvium	41.3 - 61.0	1,700	1,900	8.9	2,000	1.6	1.12
LVWPS-A2-MW13A	2/10/2021	N	EM04	Downgradient	100	Alluvium	41.3 - 61.0	2,000	2,300	12	2,000	1.4	1.87
LVWPS-A2-MW13A	3/11/2021	N	EM05	Downgradient	100	Alluvium	41.3 - 61.0	1,400	1,900	8.5	1,900	1.1 J	4.82
LVWPS-A2-MW13A	4/7/2021	N	EM06	Downgradient	100	Alluvium	41.3 - 61.0	2,000	2,900	14	2,300	1.3 J+	1.89
LVWPS-A2-MW13A	5/4/2021	N	EM07	Downgradient	100	Alluvium	41.3 - 61.0	69	90 J	0.29	2,200	84	1.46
LVWPS-A2-MW13A	6/9/2021	N	EM08	Downgradient	100	Alluvium	41.3 - 61.0	490	650	2.9	2,300	1.7	0.47
LVWPS-A2-MW13A	7/7/2021	N	EM09	Downgradient	100	Alluvium	41.3 - 61.0	300 J+	370	1.6	2,400	1.7 J+	0.09
LVWPS-A2-MW13A	8/11/2021	N	EM10	Downgradient	100	Alluvium	41.3 - 61.0	590	790	2.8	2,600	1.6	0.22
LVWPS-A2-MW13A	9/15/2021	N	EM11	Downgradient	100	Alluvium	41.3 - 61.0	1,600	1,800	8.5	2,800	1.4	0.51
LVWPS-A2-MW13A	11/10/2021	N	EM12	Downgradient	100	Alluvium	41.3 - 61.0	620	520	5.1	2,200	1.7 J+	0.42
LVWPS-A2-MW13A	12/16/2021	N	EM13	Downgradient	100	Alluvium	41.3 - 61.0	900	140	5.4	3,200	1.5	1.16
LVWPS-A2-MW13A	1/12/2022	N	EM14	Downgradient	100	Alluvium	41.3 - 61.0	1,100	<24	7.0	2,600	1.6	0.26
LVWPS-A2-MW13A	2/16/2022	N	EM15	Downgradient	100	Alluvium	41.3 - 61.0	1,600	<24	11	2,300	1.4	1.18
LVWPS-A2-MW13A	3/15/2022	N	EM16	Downgradient	100	Alluvium	41.3 - 61.0	1,700	<24	13	2,400	1.3	0.65
LVWPS-A2-MW13A	4/12/2022	N	EM17	Downgradient	100	Alluvium	41.3 - 61.0	1,600	<24	11	2,500	1.6	0.37
LVWPS-A2-MW13B	10/1/2020	N	BL04	Downgradient	100	Alluvium	66.4 - 86.1	2,200	4,300	15	2,200	1.2	5.76
LVWPS-A2-MW13B	12/22/2020	N	EM01	Downgradient	100	Alluvium	66.4 - 86.1	610	830	3.5	2,200	32	2.43
LVWPS-A2-MW13B	1/12/2021	N	EM02	Downgradient	100	Alluvium	66.4 - 86.1	38	58 J	0.11 J	2,100	21	0.49
LVWPS-A2-MW13B	1/27/2021	N	EM03	Downgradient	100	Alluvium	66.4 - 86.1	52	26 J	0.71	1,700	9.6	0.44
LVWPS-A2-MW13B	2/10/2021	N	EM04	Downgradient	100	Alluvium	66.4 - 86.1	170	240	0.76	1,600	3.6	0.85
LVWPS-A2-MW13B	3/11/2021	N	EM05	Downgradient	100	Alluvium	66.4 - 86.1	520	380	3.3	1,800	1.8	1.19
LVWPS-A2-MW13B	4/7/2021	N	EM06	Downgradient	100	Alluvium	66.4 - 86.1	230	170 J+	0.58 J+	2,000	1.9 J+	0.90
LVWPS-A2-MW13B	5/4/2021	N	EM07	Downgradient	100	Alluvium	66.4 - 86.1	65	86 J	0.13 J+	1,400	4.5	0.94
LVWPS-A2-MW13B	6/10/2021	N	EM08	Downgradient	100	Alluvium	66.4 - 86.1	120	91 J	0.34	1,700	2.0	0.44
LVWPS-A2-MW13B	7/7/2021	N	EM09	Downgradient	100	Alluvium	66.4 - 86.1	190 J+	130	0.53	1,800	1.8 J+	0.20
LVWPS-A2-MW13B	8/12/2021	N	EM10	Downgradient	100	Alluvium	66.4 - 86.1	270	240	1.1	1,900	1.8 J+	0.40
LVWPS-A2-MW13B	9/15/2021	N	EM11	Downgradient	100	Alluvium	66.4 - 86.1	130	180	1.0	2,500	2.0	0.40
LVWPS-A2-MW13B	11/10/2021	N	EM12	Downgradient	100	Alluvium	66.4 - 86.1	270	420	1.8	1,800	1.6 J+	0.33
LVWPS-A2-MW13B	12/16/2021	N	EM13	Downgradient	100	Alluvium	66.4 - 86.1	540	340	2.9	2,400	1.3 J-	0.47
LVWPS-A2-MW13B	1/12/2022	N	EM14	Downgradient	100	Alluvium	66.4 - 86.1	540	50 J	2.6	2,000	1.1	0.59
LVWPS-A2-MW13B	2/16/2022	N	EM15	Downgradient	100	Alluvium	66.4 - 86.1	150	<24	0.70	2,100	1.8	4.79
LVWPS-A2-MW13B	3/15/2022	N	EM16	Downgradient	100	Alluvium	66.4 - 86.1	490	<24	2.9	2,200	1.6	0.61

Table 2
Groundwater Analytical Results
 Las Vegas Wash Bioremediation Pilot Study

Well	Sample Date	QC Type	Event	Location	Distance from Injection Transect	Screened Lithology	Screened Interval	Perchlorate by USEPA Method 314.0	Chlorate by USEPA Method 300.1B	Nitrate (as N) by USEPA Method 300.0	Sulfate by USEPA Method 300.0	Total Organic Carbon by SM 5310B	Dissolved Oxygen Field Measurement
					feet		ft bgs	µg/L	µg/L	mg/L	mg/L	mg/L	mg/L
LVWPS-A2-MW13B	4/12/2022	N	EM17	Downgradient	100	Alluvium	66.4 - 86.1	570	<24	3.5	2,200	1.7	0.30
LVWPS-A2-MW17A	10/1/2020	N	BL04	Downgradient	100	Alluvium	40.3 - 60.0	2,500	5,300	19	2,100	1.7	4.90
LVWPS-A2-MW17A	12/22/2020	N	EM01	Downgradient	100	Alluvium	40.3 - 60.0	2,100	2,100	6.4	2,200	2.8	0.37
LVWPS-A2-MW17A	1/11/2021	N	EM02	Downgradient	100	Alluvium	40.3 - 60.0	2,100	3,000	8.7	2,200	2.0	0.67
LVWPS-A2-MW17A	1/26/2021	N	EM03	Downgradient	100	Alluvium	40.3 - 60.0	2,700	3,700	14	1,900	2.4 J+	1.77 E
LVWPS-A2-MW17A	2/8/2021	N	EM04	Downgradient	100	Alluvium	40.3 - 60.0	2,400	3,600	13	2,000	1.9	1.18
LVWPS-A2-MW17A	3/8/2021	N	EM05	Downgradient	100	Alluvium	40.3 - 60.0	1,900	3,500	14	1,900	2.0	3.86
LVWPS-A2-MW17A	4/5/2021	N	EM06	Downgradient	100	Alluvium	40.3 - 60.0	2,400	4,400	18	2,100	2.0	1.84
LVWPS-A2-MW17A	5/3/2021	N	EM07	Downgradient	100	Alluvium	40.3 - 60.0	1,800	2,400	8.4	2,200	4.1	1.40 E
LVWPS-A2-MW17A	6/7/2021	N	EM08	Downgradient	100	Alluvium	40.3 - 60.0	1,800	2,800	12	1,800	1.8	1.48
LVWPS-A2-MW17A	7/6/2021	N	EM09	Downgradient	100	Alluvium	40.3 - 60.0	2,100	2,800	14	2,000	1.9	0.59
LVWPS-A2-MW17A	8/9/2021	N	EM10	Downgradient	100	Alluvium	40.3 - 60.0	2,900	2,900	15	1,900	1.9	0.65
LVWPS-A2-MW17A	9/13/2021	N	EM11	Downgradient	100	Alluvium	40.3 - 60.0	2,300	3,900	17	2,400 J+	1.7 J+	0.14
LVWPS-A2-MW17A	11/8/2021	N	EM12	Downgradient	100	Alluvium	40.3 - 60.0	1,600	250	12	2,600	2.3 J+	0.73
LVWPS-A2-MW17A	12/14/2021	N	EM13	Downgradient	100	Alluvium	40.3 - 60.0	1,700	59 J	13	2,300	2.3	0.94
LVWPS-A2-MW17A	1/10/2022	N	EM14	Downgradient	100	Alluvium	40.3 - 60.0	2,100	<24	15	2,300	2.3	0.85
LVWPS-A2-MW17A	2/14/2022	N	EM15	Downgradient	100	Alluvium	40.3 - 60.0	2,200	37 J	17	2,200	2.1	0.46
LVWPS-A2-MW17A	3/10/2022	N	EM16	Downgradient	100	Alluvium	40.3 - 60.0	2,300	<24	19	2,100	2.0 J+	0.62
LVWPS-A2-MW17A	4/11/2022	N	EM17	Downgradient	100	Alluvium	40.3 - 60.0	2,500	<24	20	2,300	2.1 J+	1.40
LVWPS-A2-MW17B	10/1/2020	N	BL04	Downgradient	100	Alluvium	65.3 - 85.0	2,700	5,700	21	2,100	1.7	4.83
LVWPS-A2-MW17B	12/22/2020	N	EM01	Downgradient	100	Alluvium	65.3 - 85.0	560	350	1.2	2,200	7.6	0.37
LVWPS-A2-MW17B	1/11/2021	N	EM02	Downgradient	100	Alluvium	65.3 - 85.0	790	1,200	3.2	2,200	6.8	0.26
LVWPS-A2-MW17B	1/26/2021	N	EM03	Downgradient	100	Alluvium	65.3 - 85.0	870	1,300	3.3	1,700	4.5	7.06 E
LVWPS-A2-MW17B	2/8/2021	N	EM04	Downgradient	100	Alluvium	65.3 - 85.0	1,100	1,400	4.5	1,800	3.5	4.10
LVWPS-A2-MW17B	3/8/2021	N	EM05	Downgradient	100	Alluvium	65.3 - 85.0	530	560	3.1	1,700	3.2	3.35
LVWPS-A2-MW17B	4/5/2021	N	EM06	Downgradient	100	Alluvium	65.3 - 85.0	1,600	2,900	13	2,100	2.4	1.01
LVWPS-A2-MW17B	5/3/2021	N	EM07	Downgradient	100	Alluvium	65.3 - 85.0	1,200	1,900	4.9	1,900	10	1.30 E
LVWPS-A2-MW17B	6/7/2021	N	EM08	Downgradient	100	Alluvium	65.3 - 85.0	2,100	5,600	16	2,000	1.9	1.02
LVWPS-A2-MW17B	7/6/2021	N	EM09	Downgradient	100	Alluvium	65.3 - 85.0	2,200	9,100	16	2,100	1.9	0.29
LVWPS-A2-MW17B	8/9/2021	N	EM10	Downgradient	100	Alluvium	65.3 - 85.0	1,900	2,700	16	1,900	2.0	0.62
LVWPS-A2-MW17B	9/13/2021	N	EM11	Downgradient	100	Alluvium	65.3 - 85.0	2,300	4,200	17	2,800	1.9 J+	0.17
LVWPS-A2-MW17B	11/9/2021	N	EM12	Downgradient	100	Alluvium	65.3 - 85.0	1,500	1,300	10	2,100	2.7	0.70
LVWPS-A2-MW17B	12/14/2021	N	EM13	Downgradient	100	Alluvium	65.3 - 85.0	1,800	140	14	2,300	2.3	0.78
LVWPS-A2-MW17B	1/10/2022	N	EM14	Downgradient	100	Alluvium	65.3 - 85.0	1,600	<24	11	2,200	2.5	0.91
LVWPS-A2-MW17B	2/14/2022	N	EM15	Downgradient	100	Alluvium	65.3 - 85.0	1,900	<24	17	2,200	2.3	0.70
LVWPS-A2-MW17B	3/10/2022	N	EM16	Downgradient	100	Alluvium	65.3 - 85.0	2,000	<24	18	2,200	2.1 J+	0.62
LVWPS-A2-MW17B	4/11/2022	N	EM17	Downgradient	100	Alluvium	65.3 - 85.0	2,000	<24	18	2,200	2.3 J+	1.30
LVWPS-A2-MW17C	10/1/2020	N	BL04	Downgradient	100	Alluvium	90.3 - 110.0	2,200	3,700	14	2,100	1.1	5.67
LVWPS-A2-MW17C	12/22/2020	N	EM01	Downgradient	100	Alluvium	90.3 - 110.0	2,000	1,700	4.3	1,900	4.8	2.30
LVWPS-A2-MW17C	1/11/2021	N	EM02	Downgradient	100	Alluvium	90.3 - 110.0	660	920	2.6	2,100	3.6	0.91
LVWPS-A2-MW17C	1/26/2021	N	EM03	Downgradient	100	Alluvium	90.3 - 110.0	720	1,000	2.5	1,800	2.9	3.80 E
LVWPS-A2-MW17C	2/8/2021	N	EM04	Downgradient	100	Alluvium	90.3 - 110.0	570	760	2.1	1,200	62	3.93
LVWPS-A2-MW17C	3/8/2021	N	EM05	Downgradient	100	Alluvium	90.3 - 110.0	1,300	2,100	6.7	1,700	1.4	7.18
LVWPS-A2-MW17C	4/5/2021	N	EM06	Downgradient	100	Alluvium	90.3 - 110.0	920	970	4.8	1,800	3.0	0.34
LVWPS-A2-MW17C	5/3/2021	N	EM07	Downgradient	100	Alluvium	90.3 - 110.0	370	440	1.1	1,500	4.7	2.22 E
LVWPS-A2-MW17C	6/8/2021	N	EM08	Downgradient	100	Alluvium	90.3 - 110.0	440	690	2.8	1,500	2.7	1.35

Table 2
Groundwater Analytical Results
 Las Vegas Wash Bioremediation Pilot Study

Well	Sample Date	QC Type	Event	Location	Distance from Injection Transect	Screened Lithology	Screened Interval	Perchlorate by USEPA Method 314.0	Chlorate by USEPA Method 300.1B	Nitrate (as N) by USEPA Method 300.0	Sulfate by USEPA Method 300.0	Total Organic Carbon by SM 5310B	Dissolved Oxygen Field Measurement
					feet		ft bgs	µg/L	µg/L	mg/L	mg/L	mg/L	mg/L
LVWPS-A2-MW17C	7/6/2021	N	EM09	Downgradient	100	Alluvium	90.3 - 110.0	<0.31	<9.8	<0.014	1,400	3.5	0.20
LVWPS-A2-MW17C	8/9/2021	N	EM10	Downgradient	100	Alluvium	90.3 - 110.0	240	400	1.5	1,600	3.0	0.47
LVWPS-A2-MW17C	9/13/2021	N	EM11	Downgradient	100	Alluvium	90.3 - 110.0	400	410	2.2	2,300	3.2	-0.03
LVWPS-A2-MW17C	11/17/2021	N	EM12	Downgradient	100	Alluvium	90.3 - 110.0	990	360	4.8	2,300	1.9	0.98
LVWPS-A2-MW17C	12/14/2021	N	EM13	Downgradient	100	Alluvium	90.3 - 110.0	1,000	180	6.6	2,100	1.6	1.07
LVWPS-A2-MW17C	1/11/2022	N	EM14	Downgradient	100	Alluvium	90.3 - 110.0	1,000	160	6.9	2,100	1.3	0.83
LVWPS-A2-MW17C	2/14/2022	N	EM15	Downgradient	100	Alluvium	90.3 - 110.0	1,200	200	7.7	2,100	1.4	0.40
LVWPS-A2-MW17C	3/10/2022	N	EM16	Downgradient	100	Alluvium	90.3 - 110.0	1,300	67 J	7.0	2,000	1.5 J+	0.61
LVWPS-A2-MW17C	4/11/2022	N	EM17	Downgradient	100	Alluvium	90.3 - 110.0	960	27 J	6.7	2,100	2.1 J+	1.07
LVWPS-U2-MW12	10/7/2020	N	BL04	Downgradient	100	UMCf	83.2 - 108.0	8,800	12,000	18	2,000	1.1	4.13
LVWPS-U2-MW12	1/12/2021	N	EM02	Downgradient	100	UMCf	83.2 - 108.0	7,000	11,000	16	1,900	1.4 J	3.9
LVWPS-U2-MW12	2/8/2021	N	EM04	Downgradient	100	UMCf	83.2 - 108.0	7,500	11,000	15	2,000	1.0 J-	3.80
LVWPS-U2-MW12	3/8/2021	N	EM05	Downgradient	100	UMCf	83.2 - 108.0	6,100	14,000	13	1,900	1.1	2.73
LVWPS-U2-MW12	4/7/2021	N	EM06	Downgradient	100	UMCf	83.2 - 108.0	6,200	11,000	15	2,000	1.4 J+	3.05
LVWPS-U2-MW12	6/7/2021	N	EM08	Downgradient	100	UMCf	83.2 - 108.0	6,700	11,000	15	2,100	1.0	2.70
LVWPS-U2-MW12	8/10/2021	N	EM10	Downgradient	100	UMCf	83.2 - 108.0	6,500	10,000	15	2,000	1.1	2.24
LVWPS-U2-MW12	11/8/2021	N	EM12	Downgradient	100	UMCf	83.2 - 108.0	5,800	11,000	16	520	1.6 J+	2.02
LVWPS-U2-MW12	12/14/2021	N	EM13	Downgradient	100	UMCf	83.2 - 108.0	6,700	10,000	15	2,000	1.3	1.93
LVWPS-U2-MW12	1/10/2022	N	EM14	Downgradient	100	UMCf	83.2 - 108.0	6,100	10,000	14	2,100	1.2	0.43
LVWPS-U2-MW12	2/15/2022	N	EM15	Downgradient	100	UMCf	83.2 - 108.0	5,800	8,400	14	2,200	1.4	1.12
LVWPS-U2-MW12	4/11/2022	N	EM17	Downgradient	100	UMCf	83.2 - 108.0	5,500	6,000	14	2,000	1.2 J+	1.14
LVWPS-U2-MW17	10/1/2020	N	BL04	Downgradient	100	UMCf	117.0 - 136.5	4,500	10,000	11	1,700	0.66	2.28
LVWPS-U2-MW17	1/12/2021	N	EM02	Downgradient	100	UMCf	117.0 - 136.5	1,800	800	<0.14	2,200	6.1	0.64
LVWPS-U2-MW17	1/12/2021	FD	EM02	Downgradient	100	UMCf	117.0 - 136.5	2,100	810	0.036 J	2,200	6.6	----
LVWPS-U2-MW17	2/8/2021	N	EM04	Downgradient	100	UMCf	117.0 - 136.5	2,000	3,900	3.9	2,000	2.0	2.19
LVWPS-U2-MW17	2/8/2021	FD	EM04	Downgradient	100	UMCf	117.0 - 136.5	2,200	3,800	3.9	2,000	1.9 J	----
LVWPS-U2-MW17	3/9/2021	N	EM05	Downgradient	100	UMCf	117.0 - 136.5	3,400	6,500	6.2	2,100	2.0	2.52
LVWPS-U2-MW17	3/9/2021	FD	EM05	Downgradient	100	UMCf	117.0 - 136.5	3,400	6,600	6.6	2,100	2.0	----
LVWPS-U2-MW17	4/6/2021	N	EM06	Downgradient	100	UMCf	117.0 - 136.5	3,700	7,600	9.6	2,000	1.9 J	1.51
LVWPS-U2-MW17	4/6/2021	FD	EM06	Downgradient	100	UMCf	117.0 - 136.5	3,700	7,600	9.7	2,100	2.2 J+	----
LVWPS-U2-MW17	6/9/2021	N	EM08	Downgradient	100	UMCf	117.0 - 136.5	4,100	6,300	12	2,000	1.8 J	2.12
LVWPS-U2-MW17	6/9/2021	FD	EM08	Downgradient	100	UMCf	117.0 - 136.5	3,900	4,700	12	2,000	2.1	----
LVWPS-U2-MW17	8/11/2021	N	EM10	Downgradient	100	UMCf	117.0 - 136.5	4,800	9,900	15	2,000	2.0	2.14
LVWPS-U2-MW17	8/11/2021	FD	EM10	Downgradient	100	UMCf	117.0 - 136.5	4,800	9,900	15	2,000	2.7	----
LVWPS-U2-MW17	11/10/2021	N	EM12	Downgradient	100	UMCf	117.0 - 136.5	2,600	7,600	12	2,200	1.9 J+	1.67
LVWPS-U2-MW17	11/10/2021	FD	EM12	Downgradient	100	UMCf	117.0 - 136.5	2,100	7,700	12	2,200	1.8 J+	----
LVWPS-U2-MW17	12/15/2021	N	EM13	Downgradient	100	UMCf	117.0 - 136.5	4,800	6,300	14	2,900	1.8	0.46
LVWPS-U2-MW17	12/15/2021	FD	EM13	Downgradient	100	UMCf	117.0 - 136.5	4,900	6,900	14	2,200	1.8	----
LVWPS-U2-MW17	1/14/2022	N	EM14	Downgradient	100	UMCf	117.0 - 136.5	3,700	6,800	15	1,300 J	2.4	7.42
LVWPS-U2-MW17	1/14/2022	FD	EM14	Downgradient	100	UMCf	117.0 - 136.5	3,800	6,800	15	1,800 J	2.0	----
LVWPS-U2-MW17	2/14/2022	N	EM15	Downgradient	100	UMCf	117.0 - 136.5	3,200	3,900	14	1,900	2.2	7.85
LVWPS-U2-MW17	2/14/2022	FD	EM15	Downgradient	100	UMCf	117.0 - 136.5	3,300	4,600	13	1,900	2.1	----
LVWPS-U2-MW17	4/12/2022	N	EM17	Downgradient	100	UMCf	117.0 - 136.5	3,500	4,700	18	2,200	2.3	1.43
LVWPS-U2-MW17	4/12/2022	FD	EM17	Downgradient	100	UMCf	117.0 - 136.5	3,500	4,900	18	2,200	2.6	----
LVWPS-A2-MW15A	10/7/2020	N	BL04	Cross/Downgradient	200	Alluvium	39.8 - 59.5	3,400	5,100	20	2,100	1.7	4.55
LVWPS-A2-MW15A	12/21/2020	N	EM01	Cross/Downgradient	200	Alluvium	39.8 - 59.5	3,000	5,100	19	2,000	1.9	4.42

Table 2
Groundwater Analytical Results
 Las Vegas Wash Bioremediation Pilot Study

Well	Sample Date	QC Type	Event	Location	Distance from Injection Transect	Screened Lithology	Screened Interval	Perchlorate by USEPA Method 314.0	Chlorate by USEPA Method 300.1B	Nitrate (as N) by USEPA Method 300.0	Sulfate by USEPA Method 300.0	Total Organic Carbon by SM 5310B	Dissolved Oxygen Field Measurement
					feet		ft bgs	µg/L	µg/L	mg/L	mg/L	mg/L	mg/L
LVWPS-A2-MW15A	1/11/2021	N	EM02	Cross/Downgradient	200	Alluvium	39.8 - 59.5	2,800	5,400	19	2,200	1.9	3.70
LVWPS-A2-MW15A	1/25/2021	N	EM03	Cross/Downgradient	200	Alluvium	39.8 - 59.5	2,900	5,000	18	2,000	2.0 J+	3.59
LVWPS-A2-MW15A	2/9/2021	N	EM04	Cross/Downgradient	200	Alluvium	39.8 - 59.5	2,200	4,800	20	1,900	2.0 J-	4.64
LVWPS-A2-MW15A	3/9/2021	N	EM05	Cross/Downgradient	200	Alluvium	39.8 - 59.5	2,800	4,900	21	2,000	1.9	4.17
LVWPS-A2-MW15A	4/6/2021	N	EM06	Cross/Downgradient	200	Alluvium	39.8 - 59.5	2,600	5,100	21	2,100	2.5 J+	3.99
LVWPS-A2-MW15A	5/4/2021	N	EM07	Cross/Downgradient	200	Alluvium	39.8 - 59.5	2,700	5,000	20	2,200	1.8	5.52
LVWPS-A2-MW15A	6/11/2021	N	EM08	Cross/Downgradient	200	Alluvium	39.8 - 59.5	2,500	4,000	21	2,000	1.9 J+	4.48
LVWPS-A2-MW15A	7/8/2021	N	EM09	Cross/Downgradient	200	Alluvium	39.8 - 59.5	2,600	4,500	20	2,100	1.8 J+	4.07
LVWPS-A2-MW15A	8/10/2021	N	EM10	Cross/Downgradient	200	Alluvium	39.8 - 59.5	3,000	3,700	21	2,100	1.8	3.02
LVWPS-A2-MW15A	9/13/2021	N	EM11	Cross/Downgradient	200	Alluvium	39.8 - 59.5	2,900	5,100	22	2,300	1.8 J+	1.44
LVWPS-A2-MW15A	11/9/2021	N	EM12	Cross/Downgradient	200	Alluvium	39.8 - 59.5	2,000	5,900	22	2,300	2.3 J+	1.87
LVWPS-A2-MW15A	12/14/2021	N	EM13	Cross/Downgradient	200	Alluvium	39.8 - 59.5	2,800	5,900	22	2,400	1.9	9.68 E
LVWPS-A2-MW15A	1/11/2022	N	EM14	Cross/Downgradient	200	Alluvium	39.8 - 59.5	2,900	4,600	22	2,400	2.6	0.52
LVWPS-A2-MW15A	2/14/2022	N	EM15	Cross/Downgradient	200	Alluvium	39.8 - 59.5	2,800	3,600	23	2,300	2.3	0.53
LVWPS-A2-MW15A	3/10/2022	N	EM16	Cross/Downgradient	200	Alluvium	39.8 - 59.5	2,900	3,000	24	2,100	2.0 J+	1.42
LVWPS-A2-MW15A	4/12/2022	N	EM17	Cross/Downgradient	200	Alluvium	39.8 - 59.5	2,800	3,100	26	2,400	2.1	2.27
LVWPS-A2-MW15B	10/8/2020	N	BL04	Cross/Downgradient	200	Alluvium	70.3 - 90.0	3,200	9,000	22	2,300	1.7	3.90
LVWPS-A2-MW15B	12/22/2020	N	EM01	Cross/Downgradient	200	Alluvium	70.3 - 90.0	3,300	7,600	24	2,200	2.0	4.30
LVWPS-A2-MW15B	1/12/2021	N	EM02	Cross/Downgradient	200	Alluvium	70.3 - 90.0	3,300	8,400	24	2,300	1.8	3.05
LVWPS-A2-MW15B	1/26/2021	N	EM03	Cross/Downgradient	200	Alluvium	70.3 - 90.0	3,400	9,000	25	2,000	1.8 J+	9.30 E
LVWPS-A2-MW15B	2/9/2021	N	EM04	Cross/Downgradient	200	Alluvium	70.3 - 90.0	2,600	9,500	24	1,800	1.7 J-	3.99
LVWPS-A2-MW15B	3/9/2021	N	EM05	Cross/Downgradient	200	Alluvium	70.3 - 90.0	3,100	9,400	25	2,100	1.7	3.95
LVWPS-A2-MW15B	4/6/2021	N	EM06	Cross/Downgradient	200	Alluvium	70.3 - 90.0	2,900	9,800	25	2,200	1.7 J+	3.83
LVWPS-A2-MW15B	5/5/2021	N	EM07	Cross/Downgradient	200	Alluvium	70.3 - 90.0	4,000	10,000	25 J	2,200	1.8	6.42
LVWPS-A2-MW15B	6/11/2021	N	EM08	Cross/Downgradient	200	Alluvium	70.3 - 90.0	3,000	9,700	23	2,200	1.7 J+	3.96
LVWPS-A2-MW15B	7/8/2021	N	EM09	Cross/Downgradient	200	Alluvium	70.3 - 90.0	3,200	9,800 J+	22	2,200	1.7 J+	3.04
LVWPS-A2-MW15B	8/10/2021	N	EM10	Cross/Downgradient	200	Alluvium	70.3 - 90.0	2,900	11,000	24	2,200	1.6	3.20
LVWPS-A2-MW15B	9/13/2021	N	EM11	Cross/Downgradient	200	Alluvium	70.3 - 90.0	3,300	9,700	25	2,400	1.7 J+	3.08
LVWPS-A2-MW15B	11/10/2021	N	EM12	Cross/Downgradient	200	Alluvium	70.3 - 90.0	1,600	7,600	25	2,400	2.1 J+	3.38
LVWPS-A2-MW15B	12/14/2021	N	EM13	Cross/Downgradient	200	Alluvium	70.3 - 90.0	2,700	7,300	27	2,400	2.1	2.88 E
LVWPS-A2-MW15B	1/11/2022	N	EM14	Cross/Downgradient	200	Alluvium	70.3 - 90.0	2,800	5,700	28	2,300	2.2	1.81
LVWPS-A2-MW15B	2/15/2022	N	EM15	Cross/Downgradient	200	Alluvium	70.3 - 90.0	2,800	8,000	27	2,400	1.9	5.30
LVWPS-A2-MW15B	3/10/2022	N	EM16	Cross/Downgradient	200	Alluvium	70.3 - 90.0	3,900	8,600	27	2,100	1.8 J+	2.99
LVWPS-A2-MW15B	4/12/2022	N	EM17	Cross/Downgradient	200	Alluvium	70.3 - 90.0	3,000	9,400	29	2,300	1.8	3.50
LVWPS-MW223A	10/6/2020	N	BL04	Downgradient	200	Alluvium	45.3 - 65.0	3,300	5,900	17	2,400	1.4	4.57
LVWPS-MW223A	10/6/2020	FD	BL04	Downgradient	200	Alluvium	45.3 - 65.0	3,900	5,800	17	2,400	1.4	----
LVWPS-MW223A	12/22/2020	N	EM01	Downgradient	200	Alluvium	45.3 - 65.0	4,100	370	0.54	2,700	11	0.33
LVWPS-MW223A	1/11/2021	N	EM02	Downgradient	200	Alluvium	45.3 - 65.0	730	820	1.4	2,600	<21	1.14
LVWPS-MW223A	1/26/2021	N	EM03	Downgradient	200	Alluvium	45.3 - 65.0	2,700	3,700	9.1	2,600	1.4 J+	1.03 E
LVWPS-MW223A	2/8/2021	N	EM04	Downgradient	200	Alluvium	45.3 - 65.0	2,700	3,500	9.6	2,500	1.5	0.24
LVWPS-MW223A	3/8/2021	N	EM05	Downgradient	200	Alluvium	45.3 - 65.0	2,900	4,400	12	2,400	1.5	0.78
LVWPS-MW223A	4/5/2021	N	EM06	Downgradient	200	Alluvium	45.3 - 65.0	3,100	5,000	14	2,500	1.4	0.73
LVWPS-MW223A	5/5/2021	N	EM07	Downgradient	200	Alluvium	45.3 - 65.0	1,200	1,700	5.5	2,500	1.5	0.65
LVWPS-MW223A	6/7/2021	N	EM08	Downgradient	200	Alluvium	45.3 - 65.0	1,600	4,500	13	2,500	1.3	0.16
LVWPS-MW223A	7/8/2021	N	EM09	Downgradient	200	Alluvium	45.3 - 65.0	2,900	4,000 J+	13	2,400	1.5 J+	0.11
LVWPS-MW223A	8/9/2021	N	EM10	Downgradient	200	Alluvium	45.3 - 65.0	4,600	4,900	15	2,300	1.5	0.19

Table 2
Groundwater Analytical Results
 Las Vegas Wash Bioremediation Pilot Study

Well	Sample Date	QC Type	Event	Location	Distance from Injection Transect	Screened Lithology	Screened Interval	Perchlorate by USEPA Method 314.0	Chlorate by USEPA Method 300.1B	Nitrate (as N) by USEPA Method 300.0	Sulfate by USEPA Method 300.0	Total Organic Carbon by SM 5310B	Dissolved Oxygen Field Measurement
					feet		ft bgs	µg/L	µg/L	mg/L	mg/L	mg/L	mg/L
LVWPS-MW223A	9/14/2021	N	EM11	Downgradient	200	Alluvium	45.3 - 65.0	3,300	3,600	15	3,200 J-	1.3	0.46
LVWPS-MW223A	11/8/2021	N	EM12	Downgradient	200	Alluvium	45.3 - 65.0	2,100	120	13	670	1.5 J+	0.29
LVWPS-MW223A	12/13/2021	N	EM13	Downgradient	200	Alluvium	45.3 - 65.0	2,900	<24	14	2,500	1.7	1.20
LVWPS-MW223A	1/10/2022	N	EM14	Downgradient	200	Alluvium	45.3 - 65.0	3,100	<24	15	2,700	1.7	1.01
LVWPS-MW223A	2/14/2022	N	EM15	Downgradient	200	Alluvium	45.3 - 65.0	3,000	<24	16	2,700	1.5	0.23
LVWPS-MW223A	3/9/2022	N	EM16	Downgradient	200	Alluvium	45.3 - 65.0	3,000	<24	16	2,500	1.4 J	0.59
LVWPS-MW223A	4/11/2022	N	EM17	Downgradient	200	Alluvium	45.3 - 65.0	3,100	<24	16	2,500	1.5 J+	0.50
LVWPS-MW223B	10/6/2020	N	BL04	Downgradient	200	Alluvium	70.3 - 90.0	3,300	6,100	20	2,100	1.8	4.26
LVWPS-MW223B	12/22/2020	N	EM01	Downgradient	200	Alluvium	70.3 - 90.0	2,100	2,800	6.7 J-	2,100	3.5	0.44
LVWPS-MW223B	1/11/2021	N	EM02	Downgradient	200	Alluvium	70.3 - 90.0	1,700	2,100	6.6	2,300	30 J	0.75
LVWPS-MW223B	1/28/2021	N	EM03	Downgradient	200	Alluvium	70.3 - 90.0	330	470 J-	1.8	1,700	10	7.53 E
LVWPS-MW223B	2/8/2021	N	EM04	Downgradient	200	Alluvium	70.3 - 90.0	270	240	0.51	1,600	2.4	0.38
LVWPS-MW223B	3/8/2021	N	EM05	Downgradient	200	Alluvium	70.3 - 90.0	390	1,300	3.0	1,200	2.2	0.62
LVWPS-MW223B	4/5/2021	N	EM06	Downgradient	200	Alluvium	70.3 - 90.0	1,500	3,700	11	1,600	2.1	1.02
LVWPS-MW223B	5/5/2021	N	EM07	Downgradient	200	Alluvium	70.3 - 90.0	560	350 J	0.99	1,200	1.5	0.56
LVWPS-MW223B	6/7/2021	N	EM08	Downgradient	200	Alluvium	70.3 - 90.0	420	880	2.8	1,000	1.5	0.26
LVWPS-MW223B	7/8/2021	N	EM09	Downgradient	200	Alluvium	70.3 - 90.0	690	1,900 J+	4.6	1,300	1.8 J+	0.14
LVWPS-MW223B	8/9/2021	N	EM10	Downgradient	200	Alluvium	70.3 - 90.0	530	2,000	3.3	1,300	1.9	0.21
LVWPS-MW223B	9/14/2021	N	EM11	Downgradient	200	Alluvium	70.3 - 90.0	180	280	1.0	1,800	2.3	0.47
LVWPS-MW223B	11/8/2021	N	EM12	Downgradient	200	Alluvium	70.3 - 90.0	300	68 J	2.0	1,200	1.9 J+	0.18
LVWPS-MW223B	12/14/2021	N	EM13	Downgradient	200	Alluvium	70.3 - 90.0	120	<24	8.1	1,700	2.3	1.31
LVWPS-MW223B	1/10/2022	N	EM14	Downgradient	200	Alluvium	70.3 - 90.0	320	<24	2.6	140	1.8	0.92
LVWPS-MW223B	2/14/2022	N	EM15	Downgradient	200	Alluvium	70.3 - 90.0	440	<24	3.1	1,600	2.3	1.16
LVWPS-MW223B	3/10/2022	N	EM16	Downgradient	200	Alluvium	70.3 - 90.0	500	<24	4.6	1,600	1.5 J+	0.60
LVWPS-MW223B	4/11/2022	N	EM17	Downgradient	200	Alluvium	70.3 - 90.0	200	<24	1.5	1,600	1.6 J+	0.32
LVWPS-MW223C	10/7/2020	N	BL04	Downgradient	200	UMCf	95.5 - 110.0	5,700	7,700	14	2,100	1.1	2.77
LVWPS-MW223C	1/11/2021	N	EM02	Downgradient	200	UMCf	95.5 - 110.0	46	64	0.10	270	<21	0.92
LVWPS-MW223C	2/8/2021	N	EM04	Downgradient	200	UMCf	95.5 - 110.0	2,600	4,300	9.2	2,000	1.1	1.08
LVWPS-MW223C	3/8/2021	N	EM05	Downgradient	200	UMCf	95.5 - 110.0	2,700	5,300	8.8	1,900	1.1	1.47
LVWPS-MW223C	4/6/2021	N	EM06	Downgradient	200	UMCf	95.5 - 110.0	2,800	4,700	8.3	2,000	1.1 J+	1.76
LVWPS-MW223C	6/8/2021	N	EM08	Downgradient	200	UMCf	95.5 - 110.0	2,500	3,800	8.1	2,000	0.99 J+	0.34
LVWPS-MW223C	8/9/2021	N	EM10	Downgradient	200	UMCf	95.5 - 110.0	3,600	4,300	8.4	1,800	1.2	0.37
LVWPS-MW223C	11/8/2021	N	EM12	Downgradient	200	UMCf	95.5 - 110.0	1,400	170	8.2	520	1.3 J+	0.38
LVWPS-MW223C	12/13/2021	N	EM13	Downgradient	200	UMCf	95.5 - 110.0	2,500	120	7.8	2,400	1.2	1.50
LVWPS-MW223C	1/11/2022	N	EM14	Downgradient	200	UMCf	95.5 - 110.0	2,100	44 J	7.8	2,200	1.8	1.42
LVWPS-MW223C	2/14/2022	N	EM15	Downgradient	200	UMCf	95.5 - 110.0	1,500	48 J	6.0	2,000	1.1	0.40
LVWPS-MW223C	4/11/2022	N	EM17	Downgradient	200	UMCf	95.5 - 110.0	1,900	<24	7.0	2,000	1.2 J+	0.69
LVWPS-MW208A	10/9/2020	N	BL04	Downgradient	250	Alluvium	39.9 - 59.5	1,900	2,900	12	2,100	0.93	5.77
LVWPS-MW208A	12/23/2020	N	EM01	Downgradient	250	Alluvium	39.9 - 59.5	2,200	2,300	9.4	1,900	0.81	4.14
LVWPS-MW208A	1/13/2021	N	EM02	Downgradient	250	Alluvium	39.9 - 59.5	13,000 J	2,600	11	2,000	0.88	5
LVWPS-MW208A	1/27/2021	N	EM03	Downgradient	250	Alluvium	39.9 - 59.5	2,200	2,600	11	2,000	0.92	5.82 E
LVWPS-MW208A	2/10/2021	N	EM04	Downgradient	250	Alluvium	39.9 - 59.5	2,400	2,500	11	2,100	0.96	5.07
LVWPS-MW208A	3/10/2021	N	EM05	Downgradient	250	Alluvium	39.9 - 59.5	1,800 J+	2,800	10 J-	1,900	0.91	4.85
LVWPS-MW208A	4/6/2021	N	EM06	Downgradient	250	Alluvium	39.9 - 59.5	1,600	2,500	12	2,000	0.90 J+	4.64
LVWPS-MW208A	5/4/2021	N	EM07	Downgradient	250	Alluvium	39.9 - 59.5	1,800	2,500	12	2,000	1.0	5.36
LVWPS-MW208A	6/7/2021	N	EM08	Downgradient	250	Alluvium	39.9 - 59.5	0.99 J	2,800	14	2,200	1.0	2.30

Table 2
Groundwater Analytical Results
 Las Vegas Wash Bioremediation Pilot Study

Well	Sample Date	QC Type	Event	Location	Distance from Injection Transect	Screened Lithology	Screened Interval	Perchlorate by USEPA Method 314.0	Chlorate by USEPA Method 300.1B	Nitrate (as N) by USEPA Method 300.0	Sulfate by USEPA Method 300.0	Total Organic Carbon by SM 5310B	Dissolved Oxygen Field Measurement
					feet		ft bgs	µg/L	µg/L	mg/L	mg/L	mg/L	mg/L
LVWPS-MW208A	7/7/2021	N	EM09	Downgradient	250	Alluvium	39.9 - 59.5	2,100	2,600	14	2,200	1.2 J+	0.19
LVWPS-MW208A	8/10/2021	N	EM10	Downgradient	250	Alluvium	39.9 - 59.5	2,400	3,000	15	2,300	1.2	0.34
LVWPS-MW208A	9/14/2021	N	EM11	Downgradient	250	Alluvium	39.9 - 59.5	2,200	2,200	14	2,400 J-	1.2	0.74
LVWPS-MW208A	11/9/2021	N	EM12	Downgradient	250	Alluvium	39.9 - 59.5	1,200 J+	<49	14	2,300	1.2 J+	1.13
LVWPS-MW208A	12/17/2021	N	EM13	Downgradient	250	Alluvium	39.9 - 59.5	1,800	<24	13	2,100	1.1	1.77
LVWPS-MW208A	1/19/2022	N	EM14	Downgradient	250	Alluvium	39.9 - 59.5	2,000	<24	13	2,200	1.3	0.26
LVWPS-MW208A	2/16/2022	N	EM15	Downgradient	250	Alluvium	39.9 - 59.5	1,800	<24	13	2,200	1.1	0.35
LVWPS-MW208A	3/10/2022	N	EM16	Downgradient	250	Alluvium	39.9 - 59.5	1,900	<24	14	2,300	1.1 J	0.99
LVWPS-MW208A	4/12/2022	N	EM17	Downgradient	250	Alluvium	39.9 - 59.5	1,900	<24	15	2,300	1.2	3.31
LVWPS-MW208B	10/9/2020	N	BL04	Downgradient	250	Alluvium	65.3 - 85.0	2,100	3,200	12	2,000	1.0	5.90
LVWPS-MW208B	12/23/2020	N	EM01	Downgradient	250	Alluvium	65.3 - 85.0	870	42 J	0.23	1,900	11	0.31
LVWPS-MW208B	12/23/2020	FD	EM01	Downgradient	250	Alluvium	65.3 - 85.0	810	39 J	0.23	1,900	11	----
LVWPS-MW208B	1/13/2021	N	EM02	Downgradient	250	Alluvium	65.3 - 85.0	63	46	0.33	1,800	8.4	0.83
LVWPS-MW208B	1/27/2021	N	EM03	Downgradient	250	Alluvium	65.3 - 85.0	74	56 J	0.25	1,600	9.9	3.35 E
LVWPS-MW208B	1/27/2021	FD	EM03	Downgradient	250	Alluvium	65.3 - 85.0	63	55 J	0.28	1,600	10	----
LVWPS-MW208B	2/11/2021	N	EM04	Downgradient	250	Alluvium	65.3 - 85.0	150	180	0.83 J-	1,400 J-	1.4	1.54
LVWPS-MW208B	3/10/2021	N	EM05	Downgradient	250	Alluvium	65.3 - 85.0	330	380	2.3	1,900	1.2	0.44
LVWPS-MW208B	4/6/2021	N	EM06	Downgradient	250	Alluvium	65.3 - 85.0	340	430	2.4	1,900	1.1 J+	0.61
LVWPS-MW208B	5/4/2021	N	EM07	Downgradient	250	Alluvium	65.3 - 85.0	310	370	2.3	1,900	1.7	1.44
LVWPS-MW208B	6/9/2021	N	EM08	Downgradient	250	Alluvium	65.3 - 85.0	750	880	4.3	1,900	1.2 J	0.95
LVWPS-MW208B	7/7/2021	N	EM09	Downgradient	250	Alluvium	65.3 - 85.0	790 J+	980	5.0	2,000	1.1 J+	1.29
LVWPS-MW208B	8/10/2021	N	EM10	Downgradient	250	Alluvium	65.3 - 85.0	860	1,200	5.6	2,000	1.1	1.37
LVWPS-MW208B	9/15/2021	N	EM11	Downgradient	250	Alluvium	65.3 - 85.0	900	1,500	6.3	2,100	0.99	1.46
LVWPS-MW208B	11/9/2021	N	EM12	Downgradient	250	Alluvium	65.3 - 85.0	670	1,100	5.7	2,000	1.1 J+	2.04
LVWPS-MW208B	12/17/2021	N	EM13	Downgradient	250	Alluvium	65.3 - 85.0	1,400	1,800	8.7	2,100	0.95	3.45
LVWPS-MW208B	1/19/2022	N	EM14	Downgradient	250	Alluvium	65.3 - 85.0	1,300	1,400	9.4	2,100	1.3	2.47
LVWPS-MW208B	2/16/2022	N	EM15	Downgradient	250	Alluvium	65.3 - 85.0	1,400	1,900	10	2,100	0.93	2.50
LVWPS-MW208B	3/10/2022	N	EM16	Downgradient	250	Alluvium	65.3 - 85.0	1,500	1,800	10	2,000	0.95 J+	3.03
LVWPS-MW208B	4/11/2022	N	EM17	Downgradient	250	Alluvium	65.3 - 85.0	1,500	1,900	11	2,100	1.2 J+	2.71
LVWPS-MW221A	10/6/2020	N	BL04	Far Cross/Downgradient	300	Alluvium	50.3 - 70.0	990 J-	710	8.4	1,500 J+	0.51 J-	7.60
LVWPS-MW221A	12/22/2020	N	EM01	Far Cross/Downgradient	300	Alluvium	50.3 - 70.0	610	710	8.2	1,500	1.7 J	6.85
LVWPS-MW221A	1/12/2021	N	EM02	Far Cross/Downgradient	300	Alluvium	50.3 - 70.0	710	740	8.3	1,600	0.46 J	6.62
LVWPS-MW221A	1/28/2021	N	EM03	Far Cross/Downgradient	300	Alluvium	50.3 - 70.0	720	750	8.2	1,500	0.48 J	7.82 E
LVWPS-MW221A	2/8/2021	N	EM04	Far Cross/Downgradient	300	Alluvium	50.3 - 70.0	700	780	8.4	1,600	0.61	6.41
LVWPS-MW221A	3/9/2021	N	EM05	Far Cross/Downgradient	300	Alluvium	50.3 - 70.0	720	800	8.2	1,700	0.49 J	6.92
LVWPS-MW221A	4/6/2021	N	EM06	Far Cross/Downgradient	300	Alluvium	50.3 - 70.0	720	1,000	8.7	1,700	0.56 J+	6.98
LVWPS-MW221A	5/3/2021	N	EM07	Far Cross/Downgradient	300	Alluvium	50.3 - 70.0	510	530	8.1	1,600	0.51	9.43 E
LVWPS-MW221A	6/8/2021	N	EM08	Far Cross/Downgradient	300	Alluvium	50.3 - 70.0	700	830	8.8	1,700	0.54 J+	6.39
LVWPS-MW221A	7/6/2021	N	EM09	Far Cross/Downgradient	300	Alluvium	50.3 - 70.0	760	970	8.1	1,700	0.63	3.54
LVWPS-MW221A	8/10/2021	N	EM10	Far Cross/Downgradient	300	Alluvium	50.3 - 70.0	800	1,200	9.0	1,700	0.60	1.34
LVWPS-MW221A	9/13/2021	N	EM11	Far Cross/Downgradient	300	Alluvium	50.3 - 70.0	730	1,000	8.5	1,900	0.57 J+	1.96
LVWPS-MW221A	11/9/2021	N	EM12	Far Cross/Downgradient	300	Alluvium	50.3 - 70.0	390	860	8.6	1,800	0.59 J+	3.89
LVWPS-MW221A	12/14/2021	N	EM13	Far Cross/Downgradient	300	Alluvium	50.3 - 70.0	770	860	0.60	1,000	0.53	2.67
LVWPS-MW221A	1/18/2022	N	EM14	Far Cross/Downgradient	300	Alluvium	50.3 - 70.0	720	800	8.0	1,800	0.62	3.20
LVWPS-MW221A	2/14/2022	N	EM15	Far Cross/Downgradient	300	Alluvium	50.3 - 70.0	680	1,100	8.0	1,700	0.62	2.33
LVWPS-MW221A	3/11/2022	N	EM16	Far Cross/Downgradient	300	Alluvium	50.3 - 70.0	700	1,100	7.9	2,000	0.78	1.23

Table 2
Groundwater Analytical Results
 Las Vegas Wash Bioremediation Pilot Study

Well	Sample Date	QC Type	Event	Location	Distance from Injection Transect	Screened Lithology	Screened Interval	Perchlorate by USEPA Method 314.0	Chlorate by USEPA Method 300.1B	Nitrate (as N) by USEPA Method 300.0	Sulfate by USEPA Method 300.0	Total Organic Carbon by SM 5310B	Dissolved Oxygen Field Measurement
					feet		ft bgs	µg/L	µg/L	mg/L	mg/L	mg/L	mg/L
LVWPS-MW221A	4/11/2022	N	EM17	Far Cross/Downgradient	300	Alluvium	50.3 - 70.0	720	980	8.1	1,900	0.71 J+	0.87
LVWPS-A2-MW16A	10/9/2020	N	BL04	Cross/Downgradient	350	Alluvium	35.8 - 55.5	3,500	5,800	22	2,100	1.6	5.17
LVWPS-A2-MW16A	12/22/2020	N	EM01	Cross/Downgradient	350	Alluvium	35.8 - 55.5	3,600	5,600	21	2,000	1.8	3.55
LVWPS-A2-MW16A	1/12/2021	N	EM02	Cross/Downgradient	350	Alluvium	35.8 - 55.5	2,900	5,300	21	2,300	1.7	3.87
LVWPS-A2-MW16A	1/25/2021	N	EM03	Cross/Downgradient	350	Alluvium	35.8 - 55.5	3,900	5,300	20	2,000	1.8 J+	3.87
LVWPS-A2-MW16A	2/9/2021	N	EM04	Cross/Downgradient	350	Alluvium	35.8 - 55.5	2,600	5,600	22	1,900	1.7 J-	3.35
LVWPS-A2-MW16A	3/12/2021	N	EM05	Cross/Downgradient	350	Alluvium	35.8 - 55.5	2,600	5,700	23	2,000	2.0 J+	3.86
LVWPS-A2-MW16A	4/6/2021	N	EM06	Cross/Downgradient	350	Alluvium	35.8 - 55.5	2,500	5,800	24	2,100	1.8 J+	4.41
LVWPS-A2-MW16A	5/5/2021	N	EM07	Cross/Downgradient	350	Alluvium	35.8 - 55.5	3,100	5,700	24 J	2,100	1.6	5.84
LVWPS-A2-MW16A	6/10/2021	N	EM08	Cross/Downgradient	350	Alluvium	35.8 - 55.5	2,600	6,600	5.0	2,100	1.8	4.48
LVWPS-A2-MW16A	7/8/2021	N	EM09	Cross/Downgradient	350	Alluvium	35.8 - 55.5	2,700	6,000	22	2,100	1.6 J+	4.40
LVWPS-A2-MW16A	8/10/2021	N	EM10	Cross/Downgradient	350	Alluvium	35.8 - 55.5	2,700	5,000	24	2,000	1.6	4.22
LVWPS-A2-MW16A	9/13/2021	N	EM11	Cross/Downgradient	350	Alluvium	35.8 - 55.5	2,900	6,000	25	2,200	1.6 J+	3.78
LVWPS-A2-MW16A	11/9/2021	N	EM12	Cross/Downgradient	350	Alluvium	35.8 - 55.5	2,200	5,900	24	2,300	1.9 J+	3.78
LVWPS-A2-MW16A	12/16/2021	N	EM13	Cross/Downgradient	350	Alluvium	35.8 - 55.5	2,700	3,600	25	2,100	2.1	3.65
LVWPS-A2-MW16A	1/11/2022	N	EM14	Cross/Downgradient	350	Alluvium	35.8 - 55.5	3,000	3,800	24	2,300	2.2	3.73
LVWPS-A2-MW16A	2/14/2022	N	EM15	Cross/Downgradient	350	Alluvium	35.8 - 55.5	2,700	4,800	26	2,100	2.1	3.54
LVWPS-A2-MW16A	3/11/2022	N	EM16	Cross/Downgradient	350	Alluvium	35.8 - 55.5	2,800	4,800	27	2,200	2.0	4.02
LVWPS-A2-MW16A	4/12/2022	N	EM17	Cross/Downgradient	350	Alluvium	35.8 - 55.5	2,800	5,600	29	2,300	2.1	4.14
LVWPS-A2-MW16B	10/9/2020	N	BL04	Cross/Downgradient	350	Alluvium	60.3 - 80.0	3,600	9,000	22	2,200	1.5	4.45
LVWPS-A2-MW16B	10/9/2020	FD	BL04	Cross/Downgradient	350	Alluvium	60.3 - 80.0	3,400	9,100	22	2,200	1.6	----
LVWPS-A2-MW16B	12/22/2020	N	EM01	Cross/Downgradient	350	Alluvium	60.3 - 80.0	4,100	7,800	22 J-	2,100	2.0	3.44
LVWPS-A2-MW16B	1/12/2021	N	EM02	Cross/Downgradient	350	Alluvium	60.3 - 80.0	3,000	9,200	22	2,300	1.7	3.57
LVWPS-A2-MW16B	1/25/2021	N	EM03	Cross/Downgradient	350	Alluvium	60.3 - 80.0	3,500	8,400	20	2,000	1.8 J+	3.63
LVWPS-A2-MW16B	2/9/2021	N	EM04	Cross/Downgradient	350	Alluvium	60.3 - 80.0	2,900	8,500	22	1,900	1.7 J-	2.68
LVWPS-A2-MW16B	3/12/2021	N	EM05	Cross/Downgradient	350	Alluvium	60.3 - 80.0	3,000	10,000	11	2,100	1.8 J+	8.61
LVWPS-A2-MW16B	4/6/2021	N	EM06	Cross/Downgradient	350	Alluvium	60.3 - 80.0	3,000	9,700	23	2,200	1.7 J+	4.10
LVWPS-A2-MW16B	5/5/2021	N	EM07	Cross/Downgradient	350	Alluvium	60.3 - 80.0	3,900	12,000	24 J	2,200	1.6	7.00
LVWPS-A2-MW16B	6/10/2021	N	EM08	Cross/Downgradient	350	Alluvium	60.3 - 80.0	2,900	8,000	23	2,100	1.5	2.96
LVWPS-A2-MW16B	7/8/2021	N	EM09	Cross/Downgradient	350	Alluvium	60.3 - 80.0	3,000	9,500	21	2,100	1.6 J+	2.75
LVWPS-A2-MW16B	8/10/2021	N	EM10	Cross/Downgradient	350	Alluvium	60.3 - 80.0	2,800	9,600	22	2,100	1.6	2.53
LVWPS-A2-MW16B	9/13/2021	N	EM11	Cross/Downgradient	350	Alluvium	60.3 - 80.0	3,100	10,000	25	2,300	1.7 J+	2.32
LVWPS-A2-MW16B	11/9/2021	N	EM12	Cross/Downgradient	350	Alluvium	60.3 - 80.0	2,600	8,200	24	2,300	1.9 J+	1.48
LVWPS-A2-MW16B	12/16/2021	N	EM13	Cross/Downgradient	350	Alluvium	60.3 - 80.0	2,900	4,500	24	3,800	1.9	1.67
LVWPS-A2-MW16B	1/11/2022	N	EM14	Cross/Downgradient	350	Alluvium	60.3 - 80.0	3,200	5,200	24	2,300	2.0	3.33
LVWPS-A2-MW16B	2/15/2022	N	EM15	Cross/Downgradient	350	Alluvium	60.3 - 80.0	2,900	6,800	25	2,400	1.9	0.98
LVWPS-A2-MW16B	3/11/2022	N	EM16	Cross/Downgradient	350	Alluvium	60.3 - 80.0	2,700	5,900	25	4,400	1.8	1.32
LVWPS-A2-MW16B	4/12/2022	N	EM17	Cross/Downgradient	350	Alluvium	60.3 - 80.0	2,900	6,100	26	2,300	1.9	1.34
LVWPS-MW207	9/28/2020	N	BL04	Far Cross/Downgradient	425	Alluvium	68.1 - 87.8	2,200	14,000	18	1,800	1.5	1.55
LVWPS-MW207	12/22/2020	N	EM01	Far Cross/Downgradient	425	Alluvium	68.1 - 87.8	4,900	13,000	17	1,900	1.6	1.27
LVWPS-MW207	1/29/2021	N	EM03	Far Cross/Downgradient	425	Alluvium	68.1 - 87.8	2,500	14,000	14	1,800	1.7	1.09
LVWPS-MW207	3/12/2021	N	EM05	Far Cross/Downgradient	425	Alluvium	68.1 - 87.8	3,000	14,000	19	1,800	1.6 J+	2.38
LVWPS-MW207	6/15/2021	N	EM08	Far Cross/Downgradient	425	Alluvium	68.1 - 87.8	2,800	14,000	18	1,800	1.5	1.04
LVWPS-MW207	9/14/2021	N	EM11	Far Cross/Downgradient	425	Alluvium	68.1 - 87.8	2,900	14,000	19	2,500	1.5	0.50
LVWPS-MW207	12/15/2021	N	EM13	Far Cross/Downgradient	425	Alluvium	68.1 - 87.8	2,600	7,500	19	2,400	2.1	0.86
LVWPS-MW207	3/17/2022	N	EM16	Far Cross/Downgradient	425	Alluvium	68.1 - 87.8	2,900	4,200	22	2,200	1.6 J+	0.84

Table 2
Groundwater Analytical Results
 Las Vegas Wash Bioremediation Pilot Study

Well	Sample Date	QC Type	Event	Location	Distance from Injection Transect	Screened Lithology	Screened Interval	Perchlorate by USEPA Method 314.0	Chlorate by USEPA Method 300.1B	Nitrate (as N) by USEPA Method 300.0	Sulfate by USEPA Method 300.0	Total Organic Carbon by SM 5310B	Dissolved Oxygen Field Measurement
					feet		ft bgs	µg/L	µg/L	mg/L	mg/L	mg/L	mg/L
LVWPS-MW212A	10/5/2020	N	BL04	Far Cross/Downgradient	450	Alluvium	34.3 - 54.0	390	460	8.5	1,200	0.47 J	6.73
LVWPS-MW212A	12/21/2020	N	EM01	Far Cross/Downgradient	450	Alluvium	34.3 - 54.0	400	510	8.9	1,200	0.43 J	6.56
LVWPS-MW212A	1/27/2021	N	EM03	Far Cross/Downgradient	450	Alluvium	34.3 - 54.0	400	470	8.7	1,200	0.45 J	8.10 E
LVWPS-MW212A	3/12/2021	N	EM05	Far Cross/Downgradient	450	Alluvium	34.3 - 54.0	380	460	8.6	1,200	0.41 J	6.60
LVWPS-MW212A	6/14/2021	N	EM08	Far Cross/Downgradient	450	Alluvium	34.3 - 54.0	310	440	9.4	1,300	0.42 J	6.19
LVWPS-MW212A	9/14/2021	N	EM11	Far Cross/Downgradient	450	Alluvium	34.3 - 54.0	300	410	9.2	1,500	0.40 J	6.24
LVWPS-MW212A	12/17/2021	N	EM13	Far Cross/Downgradient	450	Alluvium	34.3 - 54.0	340	430	8.8	1,400	0.49 J	5.80
LVWPS-MW212A	3/10/2022	N	EM16	Far Cross/Downgradient	450	Alluvium	34.3 - 54.0	300	360	9.5	1,500	0.54 J+	4.51
LVWPS-MW212B	10/5/2020	N	BL04	Far Cross/Downgradient	450	Alluvium	59.8 - 79.5	170	200	7.7	980	0.32 J	6.48
LVWPS-MW212B	12/22/2020	N	EM01	Far Cross/Downgradient	450	Alluvium	59.8 - 79.5	150	190	7.8	1,100	0.29 J	6.57
LVWPS-MW212B	1/27/2021	N	EM03	Far Cross/Downgradient	450	Alluvium	59.8 - 79.5	210	200	8.1	1,100	<1.0	9.04 E
LVWPS-MW212B	3/12/2021	N	EM05	Far Cross/Downgradient	450	Alluvium	59.8 - 79.5	180	180	8.2	1,100	<2.6	6.95
LVWPS-MW212B	6/14/2021	N	EM08	Far Cross/Downgradient	450	Alluvium	59.8 - 79.5	180	240	8.8	1,100	0.40 J	4.80
LVWPS-MW212B	9/14/2021	N	EM11	Far Cross/Downgradient	450	Alluvium	59.8 - 79.5	180	190	8.9	1,300	0.39 J	5.42
LVWPS-MW212B	12/17/2021	N	EM13	Far Cross/Downgradient	450	Alluvium	59.8 - 79.5	180	210	8.4	1,200	0.50	3.52
LVWPS-MW212B	3/10/2022	N	EM16	Far Cross/Downgradient	450	Alluvium	59.8 - 79.5	170	220	9.0	1,300	0.62 J+	1.71
LVWPS-MW220A	10/5/2020	N	BL04	Far Downgradient	500	Alluvium	60.3 - 80.0	3,100	9,400	21	2,100	1.6	3.77
LVWPS-MW220A	12/21/2020	N	EM01	Far Downgradient	500	Alluvium	60.3 - 80.0	3,100	7,000	20	2,200	1.8	3.31
LVWPS-MW220A	1/28/2021	N	EM03	Far Downgradient	500	Alluvium	60.3 - 80.0	3,500	9,000	22	2,200	1.6	3.77 E
LVWPS-MW220A	3/11/2021	N	EM05	Far Downgradient	500	Alluvium	60.3 - 80.0	2,800	9,800	20	2,000	1.7	2.54
LVWPS-MW220A	6/10/2021	N	EM08	Far Downgradient	500	Alluvium	60.3 - 80.0	2,900	12,000	4.7	2,100	1.6	2.76
LVWPS-MW220A	9/14/2021	N	EM11	Far Downgradient	500	Alluvium	60.3 - 80.0	3,000	8,700	22	2,700	1.6	0.95
LVWPS-MW220A	12/16/2021	N	EM13	Far Downgradient	500	Alluvium	60.3 - 80.0	2,800	6,200	23	2,100	1.9	0.89
LVWPS-MW220A	3/11/2022	N	EM16	Far Downgradient	500	Alluvium	60.3 - 80.0	2,900	4,700	24	2,800	1.8	1.17
LVWPS-MW209	10/6/2020	N	BL04	Far Downgradient	625	Alluvium	71.3 - 91.0	2,700	8,500	22	2,200	1.6	4.40
LVWPS-MW209	10/6/2020	FD	BL04	Far Downgradient	625	Alluvium	71.3 - 91.0	2,800	9,000	22	2,200	1.6	----
LVWPS-MW209	12/21/2020	N	EM01	Far Downgradient	625	Alluvium	71.3 - 91.0	3,000	7,600	18	2,200	1.8	2.38
LVWPS-MW209	1/27/2021	N	EM03	Far Downgradient	625	Alluvium	71.3 - 91.0	2,600	7,800	19	2,000	1.8	2.94 E
LVWPS-MW209	3/11/2021	N	EM05	Far Downgradient	625	Alluvium	71.3 - 91.0	2,700	8,500	18	2,100	1.7	2.66
LVWPS-MW209	6/10/2021	N	EM08	Far Downgradient	625	Alluvium	71.3 - 91.0	2,800	11,000	21 J+	2,000	1.7	2.09
LVWPS-MW209	9/14/2021	N	EM11	Far Downgradient	625	Alluvium	71.3 - 91.0	2,900	8,100	23	2,400	1.6	1.18
LVWPS-MW209	12/16/2021	N	EM13	Far Downgradient	625	Alluvium	71.3 - 91.0	2,700	2,800	23	4,200	2.0	0.89
LVWPS-MW209	3/16/2022	N	EM16	Far Downgradient	625	Alluvium	71.3 - 91.0	2,600	3,000	25	2,700	1.8	0.77
LVWPS-MW209A	10/6/2020	N	BL04	Far Downgradient	625	Alluvium	35.3 - 55.0	2,800	6,800	21	2,200	1.7	4.72
LVWPS-MW209A	12/21/2020	N	EM01	Far Downgradient	625	Alluvium	35.3 - 55.0	3,000	5,300	20	2,300	1.6	3.96
LVWPS-MW209A	1/27/2021	N	EM03	Far Downgradient	625	Alluvium	35.3 - 55.0	2,300	3,700	14	2,100	2.4	2.59 E
LVWPS-MW209A	3/11/2021	N	EM05	Far Downgradient	625	Alluvium	35.3 - 55.0	1,800	3,500	11	2,000	1.8	2.25
LVWPS-MW209A	6/10/2021	N	EM08	Far Downgradient	625	Alluvium	35.3 - 55.0	2,100	2,400	15	1,800	1.6	5.96
LVWPS-MW209A	9/14/2021	N	EM11	Far Downgradient	625	Alluvium	35.3 - 55.0	2,200	4,000	17	2,600	1.6	0.77
LVWPS-MW209A	12/16/2021	N	EM13	Far Downgradient	625	Alluvium	35.3 - 55.0	1,800	1,400	15	1,900	2.3	0.59
LVWPS-MW209A	3/15/2022	N	EM16	Far Downgradient	625	Alluvium	35.3 - 55.0	1,900	<24	14	2,200	2.3	0.52
LVWPS-MW218A	10/5/2020	N	BL04	Far Downgradient	625	Alluvium	35.3 - 55.0	5,100	14,000	20	1,900	1.4	4.72
LVWPS-MW218A	12/21/2020	N	EM01	Far Downgradient	625	Alluvium	35.3 - 55.0	3,200	14,000	21	2,000	1.5	3.89
LVWPS-MW218A	1/26/2021	N	EM03	Far Downgradient	625	Alluvium	35.3 - 55.0	3,400	12,000	19	1,800	1.5 J+	4.61 E
LVWPS-MW218A	3/15/2021	N	EM05	Far Downgradient	625	Alluvium	35.3 - 55.0	2,900	12,000	20	1,800	1.5	4.05
LVWPS-MW218A	6/11/2021	N	EM08	Far Downgradient	625	Alluvium	35.3 - 55.0	2,700	13,000	20	2,000	1.6 J+	3.52

Table 2
Groundwater Analytical Results
 Las Vegas Wash Bioremediation Pilot Study

Well	Sample Date	QC Type	Event	Location	Distance from Injection Transect	Screened Lithology	Screened Interval	Perchlorate by USEPA Method 314.0	Chlorate by USEPA Method 300.1B	Nitrate (as N) by USEPA Method 300.0	Sulfate by USEPA Method 300.0	Total Organic Carbon by SM 5310B	Dissolved Oxygen Field Measurement
					feet		ft bgs	µg/L	µg/L	mg/L	mg/L	mg/L	mg/L
LVWPS-MW218A	9/13/2021	N	EM11	Far Downgradient	625	Alluvium	35.3 - 55.0	2,800	11,000	19	1,900	1.5 J+	3.26
LVWPS-MW218A	12/17/2021	N	EM13	Far Downgradient	625	Alluvium	35.3 - 55.0	2,700	9,300	19	1,800	1.9 J	6.31
LVWPS-MW218A	3/10/2022	N	EM16	Far Downgradient	625	Alluvium	35.3 - 55.0	2,500	11,000	21	1,800	1.6 J+	4.18
LVWPS-MW211	9/30/2020	N	BL04	Far Cross/Downgradient	650	Alluvium	50.0 - 69.7	2,000	3,200	14	2,100	1.1	6.33
LVWPS-MW211	12/21/2020	N	EM01	Far Cross/Downgradient	650	Alluvium	50.0 - 69.7	2,100	3,000	13	1,900	0.99	5.52
LVWPS-MW211	1/29/2021	N	EM03	Far Cross/Downgradient	650	Alluvium	50.0 - 69.7	850	1,300	4.4	1,800	1.3 J	1.20
LVWPS-MW211	3/12/2021	N	EM05	Far Cross/Downgradient	650	Alluvium	50.0 - 69.7	950	1,300	6.0	1,800	1.4 J	1.24
LVWPS-MW211	6/9/2021	N	EM08	Far Cross/Downgradient	650	Alluvium	50.0 - 69.7	1,200	1,400	6.0	1,800	1.1	0.62
LVWPS-MW211	9/14/2021	N	EM11	Far Cross/Downgradient	650	Alluvium	50.0 - 69.7	1,300	1,200	8.7	3,400	1.2	0.08
LVWPS-MW211	12/17/2021	N	EM13	Far Cross/Downgradient	650	Alluvium	50.0 - 69.7	1,100	<24	7.5	1,800	1.8 J	1.94
LVWPS-MW211	3/11/2022	N	EM16	Far Cross/Downgradient	650	Alluvium	50.0 - 69.7	1,300	<24	9.4	2,100	1.8 J	0.71
LVWPS-MW210A	10/6/2020	N	BL04	Far Downgradient	850	Alluvium	35.3 - 55.0	2,600	12,000	20	1,800	1.5	2.44
LVWPS-MW210A	12/21/2020	N	EM01	Far Downgradient	850	Alluvium	35.3 - 55.0	3,100	13,000	21	2,000	1.6	2.04
LVWPS-MW210A	1/29/2021	N	EM03	Far Downgradient	850	Alluvium	35.3 - 55.0	2,900	11,000	17	1,800	1.6	2.66
LVWPS-MW210A	3/12/2021	N	EM05	Far Downgradient	850	Alluvium	35.3 - 55.0	2,900	11,000	9.7	1,900	1.7 J+	2.78
LVWPS-MW210A	6/10/2021	N	EM08	Far Downgradient	850	Alluvium	35.3 - 55.0	2,700	10,000	21	1,800	1.4	2.06
LVWPS-MW210A	9/15/2021	N	EM11	Far Downgradient	850	Alluvium	35.3 - 55.0	2,800	9,400	20	2,800	1.5	1.86
LVWPS-MW210A	12/20/2021	N	EM13	Far Downgradient	850	Alluvium	35.3 - 55.0	3,000	6,500	22	2,200	1.7	2.57
LVWPS-MW210A	3/16/2022	N	EM16	Far Downgradient	850	Alluvium	35.3 - 55.0	2,800	8,100	23	2,200	1.7	1.72
LVWPS-MW210B	10/6/2020	N	BL04	Far Downgradient	850	Alluvium	70.1 - 89.8	2,800	9,700	22	2,100	1.6	3.60
LVWPS-MW210B	12/21/2020	N	EM01	Far Downgradient	850	Alluvium	70.1 - 89.8	2,800	8,300	15	2,100	1.9	1.48
LVWPS-MW210B	1/29/2021	N	EM03	Far Downgradient	850	Alluvium	70.1 - 89.8	2,400	7,800	14	2,000	1.8	1.62
LVWPS-MW210B	3/12/2021	N	EM05	Far Downgradient	850	Alluvium	70.1 - 89.8	2,500	9,600	8.5	2,000	1.9 J+	1.48
LVWPS-MW210B	6/10/2021	N	EM08	Far Downgradient	850	Alluvium	70.1 - 89.8	3,000	8,600	20	2,000	1.6	1.21
LVWPS-MW210B	9/15/2021	N	EM11	Far Downgradient	850	Alluvium	70.1 - 89.8	2,900	5,300	22	3,300	1.6	1.05
LVWPS-MW210B	12/20/2021	N	EM13	Far Downgradient	850	Alluvium	70.1 - 89.8	2,400	1,300	22	2,300	2.0	1.65
LVWPS-MW210B	3/16/2022	N	EM16	Far Downgradient	850	Alluvium	70.1 - 89.8	2,400	2,300	24	2,300	1.8	0.74
Zone 3													
LVWPS-A3-MW08	10/8/2020	N	BL04	Upgradient	-60	Alluvium	84.8 - 104.5	120	180	8.5	1,600	0.81	4.73
LVWPS-A3-MW08	1/14/2021	N	EM02	Upgradient	-60	Alluvium	84.8 - 104.5	71	160	8.4	1,700	1.1 J	6.42
LVWPS-A3-MW08	2/11/2021	N	EM04	Upgradient	-60	Alluvium	84.8 - 104.5	83	170	8.1 J-	1,600	0.80	6.32
LVWPS-A3-MW08	3/10/2021	N	EM05	Upgradient	-60	Alluvium	84.8 - 104.5	66	150	8.4	1,500	<1.0	5.94
LVWPS-A3-MW08	4/9/2021	N	EM06	Upgradient	-60	Alluvium	84.8 - 104.5	61	150	7.8	1,600	<1.0	6.86
LVWPS-A3-MW08	6/9/2021	N	EM08	Upgradient	-60	Alluvium	84.8 - 104.5	68	140	8.2	1,500	<1.0	6.40
LVWPS-A3-MW08	8/12/2021	N	EM10	Upgradient	-60	Alluvium	84.8 - 104.5	77	170	8.5	1,400	0.90 J	6.87
LVWPS-A3-MW08	11/11/2021	N	EM12	Upgradient	-60	Alluvium	84.8 - 104.5	55	160	8.1	1,500	1.2 J	6.47
LVWPS-A3-MW08	12/16/2021	N	EM13	Upgradient	-60	Alluvium	84.8 - 104.5	63	150	7.8	1,400	0.75	6.94
LVWPS-A3-MW08	1/13/2022	N	EM14	Upgradient	-60	Alluvium	84.8 - 104.5	56	120	7.5	2,200	0.66 J+	5.08
LVWPS-A3-MW08	2/16/2022	N	EM15	Upgradient	-60	Alluvium	84.8 - 104.5	350	560	7.8	1,600	0.57	8.16
LVWPS-A3-MW08	4/13/2022	N	EM17	Upgradient	-60	Alluvium	84.8 - 104.5	54	130	7.8	1,500	0.80 J	6.76
LVWPS-U3-MW08A	10/8/2020	N	BL04	Upgradient	-60	UMCf-cg	117.8 - 142.5	15,000	22,000	14	2,300	0.47 J	5.05
LVWPS-U3-MW08A	1/15/2021	N	EM02	Upgradient	-60	UMCf-cg	117.8 - 142.5	14,000	20,000	14	2,400	<1.0	4.22
LVWPS-U3-MW08A	2/12/2021	N	EM04	Upgradient	-60	UMCf-cg	117.8 - 142.5	14,000	20,000	13	2,300	0.40 J	4.55
LVWPS-U3-MW08A	3/12/2021	N	EM05	Upgradient	-60	UMCf-cg	117.8 - 142.5	12,000	19,000	12	2,200	0.40 J	4.31
LVWPS-U3-MW08A	4/9/2021	N	EM06	Upgradient	-60	UMCf-cg	117.8 - 142.5	14,000	20,000	13	2,400	0.33 J	4.90
LVWPS-U3-MW08A	6/16/2021	N	EM08	Upgradient	-60	UMCf-cg	117.8 - 142.5	13,000	17,000	14	2,500	<1.0	4.41

Table 2
Groundwater Analytical Results
 Las Vegas Wash Bioremediation Pilot Study

Well	Sample Date	QC Type	Event	Location	Distance from Injection Transect	Screened Lithology	Screened Interval	Perchlorate by USEPA Method 314.0	Chlorate by USEPA Method 300.1B	Nitrate (as N) by USEPA Method 300.0	Sulfate by USEPA Method 300.0	Total Organic Carbon by SM 5310B	Dissolved Oxygen Field Measurement
					feet		ft bgs	µg/L	µg/L	mg/L	mg/L	mg/L	mg/L
LVWPS-U3-MW08A	8/13/2021	N	EM10	Upgradient	-60	UMCf-cg	117.8 - 142.5	16,000	12,000	12	2,300	<0.52	5.48
LVWPS-U3-MW08A	11/12/2021	N	EM12	Upgradient	-60	UMCf-cg	117.8 - 142.5	12,000	12,000	12	2,300	0.38 J	3.52
LVWPS-U3-MW08A	12/20/2021	N	EM13	Upgradient	-60	UMCf-cg	117.8 - 142.5	13,000	20,000	13	2,500	<1.0	5.62
LVWPS-U3-MW08A	1/20/2022	N	EM14	Upgradient	-60	UMCf-cg	117.8 - 142.5	10,000	16,000	13	2,500	1.3 J	5.04
LVWPS-U3-MW08A	2/18/2022	N	EM15	Upgradient	-60	UMCf-cg	117.8 - 142.5	12,000	11,000	14	2,500	<1.0	5.12
LVWPS-U3-MW08A	4/15/2022	N	EM17	Upgradient	-60	UMCf-cg	117.8 - 142.5	12,000	14,000	15 J-	2,500	0.40 J	5.14
LVWPS-U3-MW08B	10/8/2020	N	BL04	Upgradient	-60	UMCf-cg	149.3 - 174.0	6,100	8,100	4.9	2,200	2.6	2.46
LVWPS-U3-MW08B	1/15/2021	N	EM02	Upgradient	-60	UMCf-cg	149.3 - 174.0	7,400	8,100	5.3	2,200	1.0 J	0.86
LVWPS-U3-MW08B	2/12/2021	N	EM04	Upgradient	-60	UMCf-cg	149.3 - 174.0	5,700	8,100	5.5	2,000	0.68	1.04
LVWPS-U3-MW08B	3/12/2021	N	EM05	Upgradient	-60	UMCf-cg	149.3 - 174.0	5,200	8,500	5.6	2,000	<1.0	0.97
LVWPS-U3-MW08B	4/15/2021	N	EM06	Upgradient	-60	UMCf-cg	149.3 - 174.0	5,000 J-	8,700 J-	4.9 J-	2,100 J-	0.81 J-	0.80
LVWPS-U3-MW08B	6/16/2021	N	EM08	Upgradient	-60	UMCf-cg	149.3 - 174.0	5,500	7,200	6.2	2,200	<1.0	0.90
LVWPS-U3-MW08B	8/13/2021	N	EM10	Upgradient	-60	UMCf-cg	149.3 - 174.0	6,200	7,500	5.4	2,100	0.29 J	0.38
LVWPS-U3-MW08B	11/12/2021	N	EM12	Upgradient	-60	UMCf-cg	149.3 - 174.0	3,200	7,600	6.3	2,100	0.49 J	0.37
LVWPS-U3-MW08B	12/21/2021	N	EM13	Upgradient	-60	UMCf-cg	149.3 - 174.0	6,000	6,400	6.0	2,000	<1.0	2.12
LVWPS-U3-MW08B	1/19/2022	N	EM14	Upgradient	-60	UMCf-cg	149.3 - 174.0	5,400	8,200	6.2	2,300	<0.26	0.37
LVWPS-U3-MW08B	2/18/2022	N	EM15	Upgradient	-60	UMCf-cg	149.3 - 174.0	5,200	7,100	5.7	2,200	0.38 J	2.18
LVWPS-U3-MW08B	4/15/2022	N	EM17	Upgradient	-60	UMCf-cg	149.3 - 174.0	5,500	6,700	6.0	2,200	0.29 J	1.09
LVWPS-A3-MW07	10/8/2020	N	BL04	Upgradient	-55	Alluvium	54.8 - 74.5	100	210	6.4	1,100	0.45 J	6.98
LVWPS-A3-MW07	1/15/2021	N	EM02	Upgradient	-55	Alluvium	54.8 - 74.5	130	230	7.1	1,200	<1.0	6.70
LVWPS-A3-MW07	2/11/2021	N	EM04	Upgradient	-55	Alluvium	54.8 - 74.5	130	200	7.5 J-	1,100	0.34 J	6.71
LVWPS-A3-MW07	3/11/2021	N	EM05	Upgradient	-55	Alluvium	54.8 - 74.5	160	250	7.1	1,200	0.37 J	5.93
LVWPS-A3-MW07	4/8/2021	N	EM06	Upgradient	-55	Alluvium	54.8 - 74.5	120	150	7.0	1,100	<1.0	6.42
LVWPS-A3-MW07	6/10/2021	N	EM08	Upgradient	-55	Alluvium	54.8 - 74.5	120	180 J	7.5	1,100	0.33 J	6.28
LVWPS-A3-MW07	8/12/2021	N	EM10	Upgradient	-55	Alluvium	54.8 - 74.5	150	140	8.4	1,200	0.42 J	6.37
LVWPS-A3-MW07	11/11/2021	N	EM12	Upgradient	-55	Alluvium	54.8 - 74.5	110	170	7.5	1,200	1.0 J+	6.21
LVWPS-A3-MW07	12/16/2021	N	EM13	Upgradient	-55	Alluvium	54.8 - 74.5	130	180	7.5	1,100	0.39 J	6.58
LVWPS-A3-MW07	1/13/2022	N	EM14	Upgradient	-55	Alluvium	54.8 - 74.5	130	200	8.5	1,200	1.3 J+	7.07
LVWPS-A3-MW07	2/16/2022	N	EM15	Upgradient	-55	Alluvium	54.8 - 74.5	140	190	8.2	1,200	0.37 J	7.20
LVWPS-A3-MW07	4/13/2022	N	EM17	Upgradient	-55	Alluvium	54.8 - 74.5	140	180	8.4	1,300	0.41 J	6.95
LVWPS-U3-MW07A	10/9/2020	N	BL04	Upgradient	-55	UMCf-cg	82.8 - 97.5	250	540	5.9	1,200	0.39 J	5.45
LVWPS-U3-MW07A	1/15/2021	N	EM02	Upgradient	-55	UMCf-cg	82.8 - 97.5	260	530	6.1	1,200	0.37 J	6.37
LVWPS-U3-MW07A	2/11/2021	N	EM04	Upgradient	-55	UMCf-cg	82.8 - 97.5	300	440	6.6 J-	1,100	0.27 J	6.50
LVWPS-U3-MW07A	3/11/2021	N	EM05	Upgradient	-55	UMCf-cg	82.8 - 97.5	260	430	5.9	1,200	<1.0	6.23
LVWPS-U3-MW07A	4/8/2021	N	EM06	Upgradient	-55	UMCf-cg	82.8 - 97.5	250	470	5.8	1,200	0.32 J	6.50
LVWPS-U3-MW07A	6/10/2021	N	EM08	Upgradient	-55	UMCf-cg	82.8 - 97.5	220	410 J+	6.3	1,100	0.34 J	6.20
LVWPS-U3-MW07A	8/12/2021	N	EM10	Upgradient	-55	UMCf-cg	82.8 - 97.5	260	380	6.9	1,600 J-	0.29 J	6.42
LVWPS-U3-MW07A	11/10/2021	N	EM12	Upgradient	-55	UMCf-cg	82.8 - 97.5	150	420	6.6 J+	1,300	0.37 J	6.49
LVWPS-U3-MW07A	12/16/2021	N	EM13	Upgradient	-55	UMCf-cg	82.8 - 97.5	230	410	6.7	1,100	0.40 J	7.07
LVWPS-U3-MW07A	1/13/2022	N	EM14	Upgradient	-55	UMCf-cg	82.8 - 97.5	210	380	6.8	1,500 J+	0.44 J	6.80
LVWPS-U3-MW07A	2/16/2022	N	EM15	Upgradient	-55	UMCf-cg	82.8 - 97.5	220	360	6.9	1,200	0.30 J	6.71
LVWPS-U3-MW07A	4/13/2022	N	EM17	Upgradient	-55	UMCf-cg	82.8 - 97.5	220	320	7.2	1,200	0.39 J	7.23
LVWPS-U3-MW07B	10/9/2020	N	BL04	Upgradient	-55	UMCf-cg	104.8 - 124.5	4,800	8,500	9.2	2,100	0.41 J	6.07
LVWPS-U3-MW07B	1/14/2021	N	EM02	Upgradient	-55	UMCf-cg	104.8 - 124.5	4,600	7,900	9.5	2,100	<2.1	6.26
LVWPS-U3-MW07B	2/12/2021	N	EM04	Upgradient	-55	UMCf-cg	104.8 - 124.5	4,900	7,400	9.4	1,800	0.41 J	6.51
LVWPS-U3-MW07B	3/12/2021	N	EM05	Upgradient	-55	UMCf-cg	104.8 - 124.5	4,500	7,400	9.3	2,700	<1.0	7.04

Table 2
Groundwater Analytical Results
 Las Vegas Wash Bioremediation Pilot Study

Well	Sample Date	QC Type	Event	Location	Distance from Injection Transect	Screened Lithology	Screened Interval	Perchlorate by USEPA Method 314.0	Chlorate by USEPA Method 300.1B	Nitrate (as N) by USEPA Method 300.0	Sulfate by USEPA Method 300.0	Total Organic Carbon by SM 5310B	Dissolved Oxygen Field Measurement
					feet		ft bgs	µg/L	µg/L	mg/L	mg/L	mg/L	mg/L
LVWPS-U3-MW07B	4/13/2021	N	EM06	Upgradient	-55	UMCf-cg	104.8 - 124.5	4,400	7,400	9.5	2,000	0.35 J	6.13
LVWPS-U3-MW07B	6/11/2021	N	EM08	Upgradient	-55	UMCf-cg	104.8 - 124.5	4,500	7,700	9.3	1,800	0.38 J	6.29
LVWPS-U3-MW07B	8/13/2021	N	EM10	Upgradient	-55	UMCf-cg	104.8 - 124.5	4,400	6,400	8.8	2,000	1.2 J+	6.52
LVWPS-U3-MW07B	11/17/2021	N	EM12	Upgradient	-55	UMCf-cg	104.8 - 124.5	4,400	6,700	9.3	2,000	<1.0	6.00
LVWPS-U3-MW07B	12/16/2021	N	EM13	Upgradient	-55	UMCf-cg	104.8 - 124.5	4,400	6,200	9.3	1,800	0.93 J	5.91
LVWPS-U3-MW07B	1/20/2022	N	EM14	Upgradient	-55	UMCf-cg	104.8 - 124.5	4,200	7,000	9.4	2,800	1.0 J	6.28
LVWPS-U3-MW07B	2/18/2022	N	EM15	Upgradient	-55	UMCf-cg	104.8 - 124.5	4,400	5,300	11	1,200	0.45 J	6.48
LVWPS-U3-MW07B	4/13/2022	N	EM17	Upgradient	-55	UMCf-cg	104.8 - 124.5	4,100	5,700	9.5	2,000	0.39 J	11.18
LVWPS-U3-IW01	10/9/2020	N	BL04	Injection Well Transect	0	UMCf-cg	80.2 - 115.0	3,100	4,900	8.3	----	----	5.57
LVWPS-U3-IW02A	10/6/2020	N	BL04	Injection Well Transect	0	UMCf-cg	79.3 - 99.0	10,000	15,000	14	----	----	4.02
LVWPS-U3-IW02B	10/6/2020	N	BL04	Injection Well Transect	0	UMCf-cg	104.8 - 124.5	5,200	9,700	9.4	----	----	3.61
LVWPS-U3-IW03A	10/6/2020	N	BL04	Injection Well Transect	0	UMCf-cg	77.8 - 102.5	1,800	3,500	8.3	----	----	3.56
LVWPS-U3-IW03B	10/6/2020	N	BL04	Injection Well Transect	0	UMCf-cg	109.3 - 139.0	1,600	3,200	7.9	----	----	4.91
LVWPS-U3-IW04A	10/7/2020	N	BL04	Injection Well Transect	0	UMCf-cg	93.3 - 123.0	210	390	7.7	----	----	5.74
LVWPS-U3-IW04B	10/7/2020	N	BL04	Injection Well Transect	0	UMCf-cg	129.3 - 159.0	680	1,100	5.8	----	----	3.71
LVWPS-U3-IW05A	10/7/2020	N	BL04	Injection Well Transect	0	UMCf-cg	91.3 - 126.0	230	380	7.8	----	----	5.74
LVWPS-U3-IW05B	10/7/2020	N	BL04	Injection Well Transect	0	UMCf-cg	132.8 - 167.5	530	870	7.4	----	----	5.83
LVWPS-U3-IW06A	10/7/2020	N	BL04	Injection Well Transect	0	UMCf-cg	86.3 - 111.0	340	540	7.6	----	----	5.89
LVWPS-U3-IW06B	10/8/2020	N	BL04	Injection Well Transect	0	UMCf-cg	117.8 - 142.5	5,700	1,800	7.6	----	----	4.72
LVWPS-U3-IW06C	10/8/2020	N	BL04	Injection Well Transect	0	UMCf-cg	149.3 - 174.0	3,800	4,100	8.1	----	----	5.71
LVWPS-U3-IW07A	10/8/2020	N	BL04	Injection Well Transect	0	UMCf-cg	86.3 - 111.0	1,400	2,000	7.1	----	----	3.57
LVWPS-U3-IW07B	10/8/2020	N	BL04	Injection Well Transect	0	UMCf-cg	117.8 - 142.5	9,400	15,000	9.0	----	----	0.80
LVWPS-U3-IW07C	10/9/2020	N	BL04	Injection Well Transect	0	UMCf-cg	149.3 - 174.0	7,300	14,000	8.0	----	----	0.73
LVWPS-U3-IW08A	10/8/2020	N	BL04	Injection Well Transect	0	UMCf-cg	86.3 - 111.0	1,900	2,600	5.8	----	----	0.79
LVWPS-U3-IW08B	10/8/2020	FD	BL04	Injection Well Transect	0	UMCf-cg	86.3 - 111.0	1,900	2,600	5.5	----	----	----
LVWPS-U3-IW08B	10/8/2020	N	BL04	Injection Well Transect	0	UMCf-cg	117.8 - 142.5	15,000	21,000	12	----	----	0.94
LVWPS-U3-IW08C	10/9/2020	N	BL04	Injection Well Transect	0	UMCf-cg	149.3 - 174.0	2,400	3,500	2.3	----	----	0.66
LVWPS-U3-MW03A	10/2/2020	N	BL04	Downgradient	25	UMCf-cg	86.3 - 111.0	3,300	4,500	7.5	2,800	0.57 J-	6.40
LVWPS-U3-MW03A	10/2/2020	FD	BL04	Downgradient	25	UMCf-cg	86.3 - 111.0	3,500	4,500	7.5	2,800	0.62 J-	----
LVWPS-U3-MW03A	1/14/2021	N	EM02	Downgradient	25	UMCf-cg	86.3 - 111.0	3,400	5,500	7.4	2,900	<2.1	4.38
LVWPS-U3-MW03A	2/11/2021	N	EM04	Downgradient	25	UMCf-cg	86.3 - 111.0	3,400	4,800	7.5	2,800	0.37 J	5.40
LVWPS-U3-MW03A	3/11/2021	N	EM05	Downgradient	25	UMCf-cg	86.3 - 111.0	3,100	4,900	7.2	3,000	<1.0	5.31
LVWPS-U3-MW03A	4/6/2021	N	EM06	Downgradient	25	UMCf-cg	86.3 - 111.0	2,800	4,600	7.7	2,800	<1.0	5.30
LVWPS-U3-MW03A	6/10/2021	N	EM08	Downgradient	25	UMCf-cg	86.3 - 111.0	3,100	3,400	7.4	2,600	<1.0	5.28
LVWPS-U3-MW03A	8/11/2021	N	EM10	Downgradient	25	UMCf-cg	86.3 - 111.0	3,000	3,800	7.1	2,800	<1.0	5.55
LVWPS-U3-MW03A	11/11/2021	N	EM12	Downgradient	25	UMCf-cg	86.3 - 111.0	3,100	4,900	7.9	2,900	<0.52	5.29
LVWPS-U3-MW03A	12/20/2021	N	EM13	Downgradient	25	UMCf-cg	86.3 - 111.0	3,000	4,300	7.5	3,000	<1.0	6.46
LVWPS-U3-MW03A	1/14/2022	N	EM14	Downgradient	25	UMCf-cg	86.3 - 111.0	2,600	2,500	7.6	2,900	<0.52	5.73
LVWPS-U3-MW03A	2/18/2022	N	EM15	Downgradient	25	UMCf-cg	86.3 - 111.0	2,300	3,700	8.0	2,000	<1.0	5.95
LVWPS-U3-MW03A	4/14/2022	N	EM17	Downgradient	25	UMCf-cg	86.3 - 111.0	2,600	3,500	7.6	2,900	1.3 J	5.94
LVWPS-U3-MW03B	10/2/2020	N	BL04	Downgradient	25	UMCf-cg	151.1 - 175.7	3,800	13,000	9.1	1,900	0.41 J	3.23
LVWPS-U3-MW03B	1/14/2021	N	EM02	Downgradient	25	UMCf-cg	151.1 - 175.7	100	<10	<0.014	1,900 J-	61	0.23
LVWPS-U3-MW03B	2/11/2021	N	EM04	Downgradient	25	UMCf-cg	151.1 - 175.7	86	21 J	<0.014	1,900	38	0.57
LVWPS-U3-MW03B	3/12/2021	N	EM05	Downgradient	25	UMCf-cg	151.1 - 175.7	430	93 J	<0.028	1,600	48	0.49
LVWPS-U3-MW03B	4/12/2021	N	EM06	Downgradient	25	UMCf-cg	151.1 - 175.7	320	<10	<0.014	1,500	33	0.46
LVWPS-U3-MW03B	6/14/2021	N	EM08	Downgradient	25	UMCf-cg	151.1 - 175.7	110	<24	<0.014	1,600	1.1	1.06

Table 2
Groundwater Analytical Results
 Las Vegas Wash Bioremediation Pilot Study

Well	Sample Date	QC Type	Event	Location	Distance from Injection Transect	Screened Lithology	Screened Interval	Perchlorate by USEPA Method 314.0	Chlorate by USEPA Method 300.1B	Nitrate (as N) by USEPA Method 300.0	Sulfate by USEPA Method 300.0	Total Organic Carbon by SM 5310B	Dissolved Oxygen Field Measurement
					feet		ft bgs	µg/L	µg/L	mg/L	mg/L	mg/L	mg/L
LVWPS-U3-MW03B	8/13/2021	N	EM10	Downgradient	25	UMCf-cg	151.1 - 175.7	<0.31	<24	<0.014	290	2.5 J+	0.22
LVWPS-U3-MW03B	11/12/2021	N	EM12	Downgradient	25	UMCf-cg	151.1 - 175.7	<0.31	<24	0.063 J+	1,300	52	-0.05
LVWPS-U3-MW03B	12/17/2021	N	EM13	Downgradient	25	UMCf-cg	151.1 - 175.7	3.9	<24	<0.014	1,500	1.0	0.70
LVWPS-U3-MW03B	1/19/2022	N	EM14	Downgradient	25	UMCf-cg	151.1 - 175.7	18	26 J	<0.014	1,600	1.2	0.32
LVWPS-U3-MW03B	2/18/2022	N	EM15	Downgradient	25	UMCf-cg	151.1 - 175.7	17	24 J	<0.014	1,500	0.78	0.78
LVWPS-U3-MW03B	4/13/2022	N	EM17	Downgradient	25	UMCf-cg	151.1 - 175.7	0.83 J	<24	0.044 J	1,600	1.2	0.85
LVWPS-U3-MW03C	10/1/2020	N	BL04	Downgradient	25	UMCf-cg	117.8 - 142.5	4,900	12,000	7.7	1,900	0.32 J	2.96
LVWPS-U3-MW03C	1/14/2021	N	EM02	Downgradient	25	UMCf-cg	117.8 - 142.5	4,800	4,300	1.6	2,000	2.6	0.43
LVWPS-U3-MW03C	2/11/2021	N	EM04	Downgradient	25	UMCf-cg	117.8 - 142.5	5,700	6,800	3.4	2,000	3.9	0.46
LVWPS-U3-MW03C	3/11/2021	N	EM05	Downgradient	25	UMCf-cg	117.8 - 142.5	6,000	8,600	4.2	2,100	1.3	0.62
LVWPS-U3-MW03C	4/13/2021	N	EM06	Downgradient	25	UMCf-cg	117.8 - 142.5	6,100	12,000	5.6	2,000	0.39 J	1.06
LVWPS-U3-MW03C	6/11/2021	N	EM08	Downgradient	25	UMCf-cg	117.8 - 142.5	6,600	12,000	6.2	1,900	0.31 J	0.62
LVWPS-U3-MW03C	8/13/2021	N	EM10	Downgradient	25	UMCf-cg	117.8 - 142.5	8,100	12,000	6.3	1,900	<0.52	0.96
LVWPS-U3-MW03C	11/12/2021	N	EM12	Downgradient	25	UMCf-cg	117.8 - 142.5	550	110	0.056 J+	1,700	110	-0.01
LVWPS-U3-MW03C	12/17/2021	N	EM13	Downgradient	25	UMCf-cg	117.8 - 142.5	720	310	0.068	2,000	4.8	0.24
LVWPS-U3-MW03C	1/19/2022	N	EM14	Downgradient	25	UMCf-cg	117.8 - 142.5	190	<24	0.020 J	2,000	3.7	0.00
LVWPS-U3-MW03C	2/17/2022	N	EM15	Downgradient	25	UMCf-cg	117.8 - 142.5	1,000	600	0.080 J+	2,000	0.93 J+	0.73
LVWPS-U3-MW03C	4/12/2022	N	EM17	Downgradient	25	UMCf-cg	117.8 - 142.5	2,000	2,400	0.48	1,900	1.7	0.49
LVWPS-U3-MW09	10/7/2020	N	BL04	Downgradient	25	UMCf-cg	82.8 - 107.5	3,500	6,100	4.8	1,300	<0.26	4.35
LVWPS-U3-MW09	1/15/2021	N	EM02	Downgradient	25	UMCf-cg	82.8 - 107.5	14	<10	<0.014	1,100	300	0.52
LVWPS-U3-MW09	2/10/2021	N	EM04	Downgradient	25	UMCf-cg	82.8 - 107.5	90	<10	<0.014	1,100	97	0.72
LVWPS-U3-MW09	3/12/2021	N	EM05	Downgradient	25	UMCf-cg	82.8 - 107.5	130	<10	<0.014 UJ	610	76	0.33
LVWPS-U3-MW09	4/8/2021	N	EM06	Downgradient	25	UMCf-cg	82.8 - 107.5	75	<10	<0.014	740	50	0.41
LVWPS-U3-MW09	6/11/2021	N	EM08	Downgradient	25	UMCf-cg	82.8 - 107.5	<0.31	<24	<0.014	63	10	0.23
LVWPS-U3-MW09	8/12/2021	N	EM10	Downgradient	25	UMCf-cg	82.8 - 107.5	<1.6	<24	<0.014	120	3.1	0.27
LVWPS-U3-MW09	11/11/2021	N	EM12	Downgradient	25	UMCf-cg	82.8 - 107.5	<0.31	92 J	0.031 J	23	120	0.70
LVWPS-U3-MW09	12/20/2021	N	EM13	Downgradient	25	UMCf-cg	82.8 - 107.5	<0.31	<24	<0.014	1.9 J	83	0.76
LVWPS-U3-MW09	1/13/2022	N	EM14	Downgradient	25	UMCf-cg	82.8 - 107.5	17	<24	<0.014	3.6 J+	29	0.00
LVWPS-U3-MW09	2/16/2022	N	EM15	Downgradient	25	UMCf-cg	82.8 - 107.5	0.64 J	<24	0.16	74 J+	6.3	0.84
LVWPS-U3-MW09	4/13/2022	N	EM17	Downgradient	25	UMCf-cg	82.8 - 107.5	<0.31	<24	<0.014	140	2.7	0.20
LVWPS-U3-MW13A	10/7/2020	N	BL04	Downgradient	25	UMCf-cg	96.3 - 121.0	3,900	7,200	11	2,000	0.45 J	5.44
LVWPS-U3-MW13A	1/15/2021	N	EM02	Downgradient	25	UMCf-cg	96.3 - 121.0	3,900	7,400	10	2,100	<1.0	4.84
LVWPS-U3-MW13A	2/11/2021	N	EM04	Downgradient	25	UMCf-cg	96.3 - 121.0	4,200	6,300	10	2,000	0.45 J	5.32
LVWPS-U3-MW13A	3/12/2021	N	EM05	Downgradient	25	UMCf-cg	96.3 - 121.0	4,100	6,500	9.9 J-	1,900	<1.0	4.53
LVWPS-U3-MW13A	4/8/2021	N	EM06	Downgradient	25	UMCf-cg	96.3 - 121.0	3,800	6,400	9.0	2,000	0.37 J	5.70
LVWPS-U3-MW13A	6/11/2021	N	EM08	Downgradient	25	UMCf-cg	96.3 - 121.0	3,500	5,700	9.7	1,900	<1.0	5.64
LVWPS-U3-MW13A	8/10/2021	N	EM10	Downgradient	25	UMCf-cg	96.3 - 121.0	3,700	5,700	10	2,100	<1.0	0.98
LVWPS-U3-MW13A	11/11/2021	N	EM12	Downgradient	25	UMCf-cg	96.3 - 121.0	4,300	6,600	10	2,200	2.1 J+	3.45
LVWPS-U3-MW13A	12/17/2021	N	EM13	Downgradient	25	UMCf-cg	96.3 - 121.0	4,300	6,500	9.3	2,100	8.8	2.55
LVWPS-U3-MW13A	1/13/2022	N	EM14	Downgradient	25	UMCf-cg	96.3 - 121.0	3,600	4,600	9.8	3,300	0.75 J	1.35
LVWPS-U3-MW13A	2/17/2022	N	EM15	Downgradient	25	UMCf-cg	96.3 - 121.0	3,800	5,900	9.0	2,100	0.66 J+	0.50
LVWPS-U3-MW13A	4/15/2022	N	EM17	Downgradient	25	UMCf-cg	96.3 - 121.0	3,600	4,100	9.9	2,200	0.60 J+	1.49
LVWPS-U3-MW13B	10/7/2020	N	BL04	Downgradient	25	UMCf-cg	132.8 - 147.5	350	550	6.8	1,500	0.45 J	5.92
LVWPS-U3-MW13B	1/15/2021	N	EM02	Downgradient	25	UMCf-cg	132.8 - 147.5	<0.31	<10	<0.014	910	65	0.2
LVWPS-U3-MW13B	1/15/2021	FD	EM02	Downgradient	25	UMCf-cg	132.8 - 147.5	<0.31	<10	<0.014	920	65	----
LVWPS-U3-MW13B	2/12/2021	N	EM04	Downgradient	25	UMCf-cg	132.8 - 147.5	<0.31	<10	<0.014	830	130	0.47

Table 2
Groundwater Analytical Results
 Las Vegas Wash Bioremediation Pilot Study

Well	Sample Date	QC Type	Event	Location	Distance from Injection Transect	Screened Lithology	Screened Interval	Perchlorate by USEPA Method 314.0	Chlorate by USEPA Method 300.1B	Nitrate (as N) by USEPA Method 300.0	Sulfate by USEPA Method 300.0	Total Organic Carbon by SM 5310B	Dissolved Oxygen Field Measurement
					feet		ft bgs	µg/L	µg/L	mg/L	mg/L	mg/L	mg/L
LVWPS-U3-MW13B	2/12/2021	FD	EM04	Downgradient	25	UMCf-cg	132.8 - 147.5	<0.31	<10	<0.014	850	130	----
LVWPS-U3-MW13B	3/15/2021	N	EM05	Downgradient	25	UMCf-cg	132.8 - 147.5	<0.31	<10	<0.014	880	22	0.38
LVWPS-U3-MW13B	3/15/2021	FD	EM05	Downgradient	25	UMCf-cg	132.8 - 147.5	<0.31	<10	<0.014	900	25	----
LVWPS-U3-MW13B	4/14/2021	N	EM06	Downgradient	25	UMCf-cg	132.8 - 147.5	<0.31	<10	<0.014	1,200	11	0.47
LVWPS-U3-MW13B	4/14/2021	FD	EM06	Downgradient	25	UMCf-cg	132.8 - 147.5	<0.31	<10	<0.014	1,200	12	----
LVWPS-U3-MW13B	6/17/2021	N	EM08	Downgradient	25	UMCf-cg	132.8 - 147.5	<0.31	<24	<0.014	1,200	7.9	0.45
LVWPS-U3-MW13B	6/17/2021	FD	EM08	Downgradient	25	UMCf-cg	132.8 - 147.5	<0.31	<24	<0.014	1,200	7.2	----
LVWPS-U3-MW13B	8/12/2021	N	EM10	Downgradient	25	UMCf-cg	132.8 - 147.5	48	88 J	0.14	1,200	2.5 J+	0.00
LVWPS-U3-MW13B	8/12/2021	FD	EM10	Downgradient	25	UMCf-cg	132.8 - 147.5	43	67 J	0.12	1,600	2.6	----
LVWPS-U3-MW13B	11/11/2021	N	EM12	Downgradient	25	UMCf-cg	132.8 - 147.5	92	140	0.30 J+	1,500	1.3 J+	0.36
LVWPS-U3-MW13B	11/11/2021	FD	EM12	Downgradient	25	UMCf-cg	132.8 - 147.5	82	110	0.28 J+	1,500	1.1 J+	----
LVWPS-U3-MW13B	12/21/2021	N	EM13	Downgradient	25	UMCf-cg	132.8 - 147.5	0.92 J	30 J	<0.014	1,300	1.0	1.34
LVWPS-U3-MW13B	12/21/2021	FD	EM13	Downgradient	25	UMCf-cg	132.8 - 147.5	<0.31	15 J	<0.014	1,300	1.1	----
LVWPS-U3-MW13B	1/21/2022	N	EM14	Downgradient	25	UMCf-cg	132.8 - 147.5	240	450	0.74	2,600	1.2	0.04
LVWPS-U3-MW13B	1/21/2022	FD	EM14	Downgradient	25	UMCf-cg	132.8 - 147.5	250	420	0.70	2,100	1.2	----
LVWPS-U3-MW13B	2/17/2022	N	EM15	Downgradient	25	UMCf-cg	132.8 - 147.5	1.7	<24	0.019 J	1,300	1.1 J+	1.21
LVWPS-U3-MW13B	2/17/2022	FD	EM15	Downgradient	25	UMCf-cg	132.8 - 147.5	1.3	<24	0.014 J	1,200	1.1 J+	----
LVWPS-U3-MW13B	4/15/2022	N	EM17	Downgradient	25	UMCf-cg	132.8 - 147.5	200	160	0.51 J	1,400 J	0.87 J+	0.48
LVWPS-U3-MW13B	4/15/2022	FD	EM17	Downgradient	25	UMCf-cg	132.8 - 147.5	210	160	0.51 J	1,400 J	1.0 J+	----
LVWPS-A3-MW02	10/5/2020	N	BL04	Downgradient	45	Alluvium	52.8 - 72.5	100	150	7.0	900	0.29 J	6.42
LVWPS-A3-MW02	1/14/2021	N	EM02	Downgradient	45	Alluvium	52.8 - 72.5	100	140	7.2	1,000	0.35 J	6.18
LVWPS-A3-MW02	2/11/2021	N	EM04	Downgradient	45	Alluvium	52.8 - 72.5	130	130	7.4 J-	920	0.28 J	6.68
LVWPS-A3-MW02	3/11/2021	N	EM05	Downgradient	45	Alluvium	52.8 - 72.5	120	140	7.3	1,000	0.29 J	6.17
LVWPS-A3-MW02	4/9/2021	N	EM06	Downgradient	45	Alluvium	52.8 - 72.5	120	150	7.4	980	0.35 J	6.30
LVWPS-A3-MW02	6/10/2021	N	EM08	Downgradient	45	Alluvium	52.8 - 72.5	160	190 J+	7.4	970	0.27 J	6.05
LVWPS-A3-MW02	8/12/2021	N	EM10	Downgradient	45	Alluvium	52.8 - 72.5	170	160	8.6	1,000	0.36 J	5.18
LVWPS-A3-MW02	11/12/2021	N	EM12	Downgradient	45	Alluvium	52.8 - 72.5	150	200	7.9	980	0.79 J+	5.74
LVWPS-A3-MW02	12/16/2021	N	EM13	Downgradient	45	Alluvium	52.8 - 72.5	170	210	8.1	970	0.74	3.86
LVWPS-A3-MW02	1/14/2022	N	EM14	Downgradient	45	Alluvium	52.8 - 72.5	150	180	8.1	1,000	0.75	2.96
LVWPS-A3-MW02	2/17/2022	N	EM15	Downgradient	45	Alluvium	52.8 - 72.5	170	190	8.0	1,100	0.47 J	1.70
LVWPS-A3-MW02	4/13/2022	N	EM17	Downgradient	45	Alluvium	52.8 - 72.5	180	210	8.3	1,100	0.48 J	1.56
LVWPS-U3-MW02A	10/5/2020	N	BL04	Downgradient	45	UMCf-cg	82.3 - 97.0	3,000	770	5.7	1,400	0.54	2.01
LVWPS-U3-MW02A	1/14/2021	N	EM02	Downgradient	45	UMCf-cg	82.3 - 97.0	1,900	3,200	6.0	1,500	0.37 J	3.75
LVWPS-U3-MW02A	1/14/2021	FD	EM02	Downgradient	45	UMCf-cg	82.3 - 97.0	2,300	3,300	6.1	1,500	0.41 J	----
LVWPS-U3-MW02A	2/11/2021	N	EM04	Downgradient	45	UMCf-cg	82.3 - 97.0	2,700	4,200	5.2 J-	1,400	0.41 J	2.51
LVWPS-U3-MW02A	2/11/2021	FD	EM04	Downgradient	45	UMCf-cg	82.3 - 97.0	2,900	4,200	5.3 J-	1,300	0.46 J	----
LVWPS-U3-MW02A	3/11/2021	N	EM05	Downgradient	45	UMCf-cg	82.3 - 97.0	2,400	3,600	5.6	1,500	0.48 J	2.93
LVWPS-U3-MW02A	3/11/2021	FD	EM05	Downgradient	45	UMCf-cg	82.3 - 97.0	2,500	3,700	6.3	1,500	0.44 J	----
LVWPS-U3-MW02A	4/9/2021	N	EM06	Downgradient	45	UMCf-cg	82.3 - 97.0	2,300	3,400	6.0	1,400	0.45 J	3.12
LVWPS-U3-MW02A	4/9/2021	FD	EM06	Downgradient	45	UMCf-cg	82.3 - 97.0	2,300	3,400	6.0	1,400	0.41 J	----
LVWPS-U3-MW02A	6/10/2021	N	EM08	Downgradient	45	UMCf-cg	82.3 - 97.0	2,200	2,200 J+	6.3	1,400	0.39 J	3.67
LVWPS-U3-MW02A	6/10/2021	FD	EM08	Downgradient	45	UMCf-cg	82.3 - 97.0	2,200	2,600 J+	6.4	1,400	0.40 J	----
LVWPS-U3-MW02A	8/12/2021	N	EM10	Downgradient	45	UMCf-cg	82.3 - 97.0	2,800	3,500	7.6	1,500	0.45 J	3.36
LVWPS-U3-MW02A	8/12/2021	FD	EM10	Downgradient	45	UMCf-cg	82.3 - 97.0	2,700	3,600	7.7	1,500	0.39 J	----
LVWPS-U3-MW02A	11/12/2021	N	EM12	Downgradient	45	UMCf-cg	82.3 - 97.0	2,100	4,300	6.7	1,400	0.39 J	2.39
LVWPS-U3-MW02A	11/12/2021	FD	EM12	Downgradient	45	UMCf-cg	82.3 - 97.0	2,100	4,600	6.6	1,400	0.35 J	----

Table 2
Groundwater Analytical Results
 Las Vegas Wash Bioremediation Pilot Study

Well	Sample Date	QC Type	Event	Location	Distance from Injection Transect	Screened Lithology	Screened Interval	Perchlorate by USEPA Method 314.0	Chlorate by USEPA Method 300.1B	Nitrate (as N) by USEPA Method 300.0	Sulfate by USEPA Method 300.0	Total Organic Carbon by SM 5310B	Dissolved Oxygen Field Measurement
					feet		ft bgs	µg/L	µg/L	mg/L	mg/L	mg/L	mg/L
LVWPS-U3-MW02A	12/16/2021	N	EM13	Downgradient	45	UMCf-cg	82.3 - 97.0	1,500	4,200	6.8	1,300	0.59	3.95
LVWPS-U3-MW02A	12/16/2021	FD	EM13	Downgradient	45	UMCf-cg	82.3 - 97.0	1,400	3,600	6.5	1,300	0.55	----
LVWPS-U3-MW02A	1/14/2022	N	EM14	Downgradient	45	UMCf-cg	82.3 - 97.0	2,200	2,800	6.5	1,300	0.50	5.44
LVWPS-U3-MW02A	1/14/2022	FD	EM14	Downgradient	45	UMCf-cg	82.3 - 97.0	2,300	3,000	7.0	1,400	0.42 J	----
LVWPS-U3-MW02A	2/16/2022	N	EM15	Downgradient	45	UMCf-cg	82.3 - 97.0	2,400	3,700	6.5	1,400	0.40 J	3.82
LVWPS-U3-MW02A	2/16/2022	FD	EM15	Downgradient	45	UMCf-cg	82.3 - 97.0	2,400	3,700	6.5	1,400	0.34 J	----
LVWPS-U3-MW02A	4/14/2022	N	EM17	Downgradient	45	UMCf-cg	82.3 - 97.0	2,300	3,500	6.7	1,400	0.42 J	3.32
LVWPS-U3-MW02A	4/14/2022	FD	EM17	Downgradient	45	UMCf-cg	82.3 - 97.0	2,300	3,500	6.5	1,400	0.42 J	----
LVWPS-U3-MW02B	10/5/2020	N	BL04	Downgradient	45	UMCf-cg	103.0 - 122.5	8,400	12,000	10	2,000	2.1	1.70
LVWPS-U3-MW02B	1/14/2021	N	EM02	Downgradient	45	UMCf-cg	103.0 - 122.5	190	370	0.29	1,800	14	0.49
LVWPS-U3-MW02B	2/11/2021	N	EM04	Downgradient	45	UMCf-cg	103.0 - 122.5	6,100	9,800	9.2 J-	1,900	2.7	1.42
LVWPS-U3-MW02B	3/11/2021	N	EM05	Downgradient	45	UMCf-cg	103.0 - 122.5	7,200	12,000	7.4	2,100	3.4	0.73
LVWPS-U3-MW02B	4/12/2021	N	EM06	Downgradient	45	UMCf-cg	103.0 - 122.5	5,700	9,800	9.3 J-	2,000	2.1	1.20
LVWPS-U3-MW02B	6/10/2021	N	EM08	Downgradient	45	UMCf-cg	103.0 - 122.5	6,100	8,700	9.4	2,000	1.5	1.22
LVWPS-U3-MW02B	8/13/2021	N	EM10	Downgradient	45	UMCf-cg	103.0 - 122.5	6,300	8,600	9.1	2,000	1.2 J+	1.04
LVWPS-U3-MW02B	11/12/2021	N	EM12	Downgradient	45	UMCf-cg	103.0 - 122.5	3,400	8,800	8.6	1,900	0.71 J+	0.75
LVWPS-U3-MW02B	12/16/2021	N	EM13	Downgradient	45	UMCf-cg	103.0 - 122.5	6,100	6,700	9.5	1,900	0.83	0.66
LVWPS-U3-MW02B	1/19/2022	N	EM14	Downgradient	45	UMCf-cg	103.0 - 122.5	4,100	7,400	7.3	1,900	2.7	6.68
LVWPS-U3-MW02B	2/18/2022	N	EM15	Downgradient	45	UMCf-cg	103.0 - 122.5	6,000	7,500	9.8	1,200	0.61	2.83
LVWPS-U3-MW02B	4/12/2022	N	EM17	Downgradient	45	UMCf-cg	103.0 - 122.5	5,300	9,300	8.6	1,900	0.77	1.45
LVWPS-A3-MW06	10/5/2020	N	BL04	Downgradient	50	Alluvium	55.3 - 75.0	110	150	9.0	1,300	0.45 J	7.24
LVWPS-A3-MW06	1/15/2021	N	EM02	Downgradient	50	Alluvium	55.3 - 75.0	100	160	8.6	1,400	0.61 J-	6.47
LVWPS-A3-MW06	2/10/2021	N	EM04	Downgradient	50	Alluvium	55.3 - 75.0	120	140	8.9	1,300	0.48 J	6.27
LVWPS-A3-MW06	3/12/2021	N	EM05	Downgradient	50	Alluvium	55.3 - 75.0	140	150 J+	8.2	1,200	0.43 J	6.28
LVWPS-A3-MW06	4/9/2021	N	EM06	Downgradient	50	Alluvium	55.3 - 75.0	96	150	8.1	1,300	0.43 J	6.32
LVWPS-A3-MW06	6/11/2021	N	EM08	Downgradient	50	Alluvium	55.3 - 75.0	110	160	8.2	1,200	0.58 J+	6.38
LVWPS-A3-MW06	8/13/2021	N	EM10	Downgradient	50	Alluvium	55.3 - 75.0	110	150	7.4	1,300	0.46 J	6.56
LVWPS-A3-MW06	11/12/2021	N	EM12	Downgradient	50	Alluvium	55.3 - 75.0	81	160	8.2	1,300	0.47 J	6.55
LVWPS-A3-MW06	12/17/2021	N	EM13	Downgradient	50	Alluvium	55.3 - 75.0	130	160	7.9	1,300	0.47 J	6.61
LVWPS-A3-MW06	1/14/2022	N	EM14	Downgradient	50	Alluvium	55.3 - 75.0	140	150	7.8	1,200	0.40 J	6.87
LVWPS-A3-MW06	2/18/2022	N	EM15	Downgradient	50	Alluvium	55.3 - 75.0	130	140	7.8	1,500 J-	0.43 J	6.69
LVWPS-A3-MW06	4/14/2022	N	EM17	Downgradient	50	Alluvium	55.3 - 75.0	130	140	7.8	1,100	0.45 J	4.48
LVWPS-U3-MW06A	10/5/2020	N	BL04	Downgradient	50	UMCf-cg	90.3 - 115.0	9,900	15,000	13	1,700	0.48 J	5.05
LVWPS-U3-MW06A	1/15/2021	N	EM02	Downgradient	50	UMCf-cg	90.3 - 115.0	<6,300	13,000	12	1,800 J-	<1.0	4.12
LVWPS-U3-MW06A	2/12/2021	N	EM04	Downgradient	50	UMCf-cg	90.3 - 115.0	9,400	15,000	12	1,700	0.50	3.39
LVWPS-U3-MW06A	3/15/2021	N	EM05	Downgradient	50	UMCf-cg	90.3 - 115.0	15,000	25,000	17	1,800	<1.0	2.72
LVWPS-U3-MW06A	4/9/2021	N	EM06	Downgradient	50	UMCf-cg	90.3 - 115.0	15,000	24,000	16	2,000	<1.0	3.16
LVWPS-U3-MW06A	6/11/2021	N	EM08	Downgradient	50	UMCf-cg	90.3 - 115.0	11,000	18,000	10	1,900	<1.0	1.16
LVWPS-U3-MW06A	8/13/2021	N	EM10	Downgradient	50	UMCf-cg	90.3 - 115.0	15,000	20,000	13	1,900	0.52 J	0.84
LVWPS-U3-MW06A	11/12/2021	N	EM12	Downgradient	50	UMCf-cg	90.3 - 115.0	19,000	15,000 J+	11	1,400	2.2 J+	8.04
LVWPS-U3-MW06A	12/17/2021	N	EM13	Downgradient	50	UMCf-cg	90.3 - 115.0	16,000	24,000	17	2,000	<1.0	2.13
LVWPS-U3-MW06A	1/14/2022	N	EM14	Downgradient	50	UMCf-cg	90.3 - 115.0	18,000	15,000	18	2,100	0.54 J	2.90
LVWPS-U3-MW06A	2/18/2022	N	EM15	Downgradient	50	UMCf-cg	90.3 - 115.0	15,000	14,000	19	2,800	<1.0	3.39
LVWPS-U3-MW06A	4/14/2022	N	EM17	Downgradient	50	UMCf-cg	90.3 - 115.0	14,000	13,000 J	17	2,100	0.47 J	3.27
LVWPS-U3-MW06B	10/7/2020	N	BL04	Downgradient	50	UMCf-cg	125.3 - 149.9	630	1,200	6.6	1,500	0.43 J	4.23
LVWPS-U3-MW06B	1/14/2021	N	EM02	Downgradient	50	UMCf-cg	125.3 - 149.9	820	1,500	6.1	1,600	0.58	2.37

Table 2
Groundwater Analytical Results
 Las Vegas Wash Bioremediation Pilot Study

Well	Sample Date	QC Type	Event	Location	Distance from Injection Transect	Screened Lithology	Screened Interval	Perchlorate by USEPA Method 314.0	Chlorate by USEPA Method 300.1B	Nitrate (as N) by USEPA Method 300.0	Sulfate by USEPA Method 300.0	Total Organic Carbon by SM 5310B	Dissolved Oxygen Field Measurement
					feet		ft bgs	µg/L	µg/L	mg/L	mg/L	mg/L	mg/L
LVWPS-U3-MW06B	2/11/2021	N	EM04	Downgradient	50	UMCf-cg	125.3 - 149.9	1,100	1,600	5.9	1,500	0.58	2.68
LVWPS-U3-MW06B	3/11/2021	N	EM05	Downgradient	50	UMCf-cg	125.3 - 149.9	1,400	2,000	6.1	1,600	0.56	2.96
LVWPS-U3-MW06B	4/13/2021	N	EM06	Downgradient	50	UMCf-cg	125.3 - 149.9	680	1,400	6.5	1,500	0.57	1.02
LVWPS-U3-MW06B	6/16/2021	N	EM08	Downgradient	50	UMCf-cg	125.3 - 149.9	1,500	2,100 J+	6.7	1,500	0.57	2.82
LVWPS-U3-MW06B	8/13/2021	N	EM10	Downgradient	50	UMCf-cg	125.3 - 149.9	1,500	2,400	6.3	1,500	0.54 J	3.81
LVWPS-U3-MW06B	11/12/2021	N	EM12	Downgradient	50	UMCf-cg	125.3 - 149.9	620	1,900	6.1	1,900	0.53 J+	3.51
LVWPS-U3-MW06B	12/17/2021	N	EM13	Downgradient	50	UMCf-cg	125.3 - 149.9	1,700	2,600	6.0	1,600	<1.0	1.96
LVWPS-U3-MW06B	1/14/2022	N	EM14	Downgradient	50	UMCf-cg	125.3 - 149.9	1,100	1,800	5.5	1,500	0.59 J	4.50
LVWPS-U3-MW06B	2/18/2022	N	EM15	Downgradient	50	UMCf-cg	125.3 - 149.9	1,800	2,700	6.6	1,600	0.38 J	1.93
LVWPS-U3-MW06B	4/14/2022	N	EM17	Downgradient	50	UMCf-cg	125.3 - 149.9	1,400	1,900	6.5	1,600	0.52	0.98
LVWPS-U3-MW05B	10/2/2020	N	BL04	Downgradient	75	UMCf-cg	85.2 - 104.7	9.4	<10	<0.014	1,900	8.4	2.07
LVWPS-U3-MW05B	1/15/2021	N	EM02	Downgradient	75	UMCf-cg	85.2 - 104.7	96 J	39 J	<0.014	1,900	7.3	1.11
LVWPS-U3-MW05B	2/11/2021	N	EM04	Downgradient	75	UMCf-cg	85.2 - 104.7	460	130	<0.014	1,800	5.9	0.42
LVWPS-U3-MW05B	3/11/2021	N	EM05	Downgradient	75	UMCf-cg	85.2 - 104.7	510	250	0.11	1,900	4.9	1.18
LVWPS-U3-MW05B	4/8/2021	N	EM06	Downgradient	75	UMCf-cg	85.2 - 104.7	590	440	0.12 J+	2,000	4.3	0.88
LVWPS-U3-MW05B	6/10/2021	N	EM08	Downgradient	75	UMCf-cg	85.2 - 104.7	790	710	0.23	1,700	3.3	0.75
LVWPS-U3-MW05B	8/12/2021	N	EM10	Downgradient	75	UMCf-cg	85.2 - 104.7	2,000	1,500	0.81	1,600	3.0	0.67
LVWPS-U3-MW05B	11/10/2021	N	EM12	Downgradient	75	UMCf-cg	85.2 - 104.7	640	990	0.50	1,700	2.4 J+	1.23
LVWPS-U3-MW05B	12/16/2021	N	EM13	Downgradient	75	UMCf-cg	85.2 - 104.7	1,200	1,400	1.1	2,100	2.1	2.11
LVWPS-U3-MW05B	1/14/2022	N	EM14	Downgradient	75	UMCf-cg	85.2 - 104.7	1,300	1,400	1.4	1,800	1.3	0.39
LVWPS-U3-MW05B	2/18/2022	N	EM15	Downgradient	75	UMCf-cg	85.2 - 104.7	1,600	1,700	1.8	1,100	1.1	1.01
LVWPS-U3-MW05B	4/13/2022	N	EM17	Downgradient	75	UMCf-cg	85.2 - 104.7	1,700	2,300	2.1	1,800	1.3	5.90
LVWPS-A3-MW10	10/5/2020	N	BL04	Downgradient	100	Alluvium	56.3 - 76.0	200	200	7.5	870	0.26 J	7.31
LVWPS-A3-MW10	1/14/2021	N	EM02	Downgradient	100	Alluvium	56.3 - 76.0	190	220	7.7	930	0.44 J	6.97
LVWPS-A3-MW10	2/11/2021	N	EM04	Downgradient	100	Alluvium	56.3 - 76.0	180	180	7.9 J-	950	<0.26	6.84
LVWPS-A3-MW10	3/11/2021	N	EM05	Downgradient	100	Alluvium	56.3 - 76.0	170	200	8.4	910	0.34 J	6.76
LVWPS-A3-MW10	4/9/2021	N	EM06	Downgradient	100	Alluvium	56.3 - 76.0	160	200	8.0	980	0.26 J	6.59
LVWPS-A3-MW10	6/10/2021	N	EM08	Downgradient	100	Alluvium	56.3 - 76.0	170	210	8.8	1,000	0.43 J	1.19
LVWPS-A3-MW10	8/12/2021	N	EM10	Downgradient	100	Alluvium	56.3 - 76.0	190	220	9.1	1,000	0.76 J+	0.31
LVWPS-A3-MW10	11/11/2021	N	EM12	Downgradient	100	Alluvium	56.3 - 76.0	140	230	9.1	1,100 J+	0.92 J+	0.43
LVWPS-A3-MW10	12/17/2021	N	EM13	Downgradient	100	Alluvium	56.3 - 76.0	170	220	8.5	1,400	0.70	0.87
LVWPS-A3-MW10	1/13/2022	N	EM14	Downgradient	100	Alluvium	56.3 - 76.0	150	110	9.1	1,200	0.72 J+	0.13
LVWPS-A3-MW10	2/16/2022	N	EM15	Downgradient	100	Alluvium	56.3 - 76.0	150	200	8.3	1,200	0.83	9.46
LVWPS-A3-MW10	4/13/2022	N	EM17	Downgradient	100	Alluvium	56.3 - 76.0	150	180	8.9	1,200	0.70	0.17
LVWPS-A3-MW11	10/7/2020	N	BL04	Downgradient	100	Alluvium	53.8 - 73.5	78	160	9.2	1,600	0.96	8.50
LVWPS-A3-MW11	1/15/2021	N	EM02	Downgradient	100	Alluvium	53.8 - 73.5	55 J	140	8.4	1,700	0.72	6.84
LVWPS-A3-MW11	2/11/2021	N	EM04	Downgradient	100	Alluvium	53.8 - 73.5	68	150	7.6	1,600	0.65	6.69
LVWPS-A3-MW11	3/11/2021	N	EM05	Downgradient	100	Alluvium	53.8 - 73.5	63	140	7.8	1,700	0.82	6.40
LVWPS-A3-MW11	4/8/2021	N	EM06	Downgradient	100	Alluvium	53.8 - 73.5	55	150	8.2	1,600	0.60	6.23
LVWPS-A3-MW11	6/10/2021	N	EM08	Downgradient	100	Alluvium	53.8 - 73.5	52	160	8.1	1,400	0.62	6.41
LVWPS-A3-MW11	8/13/2021	N	EM10	Downgradient	100	Alluvium	53.8 - 73.5	56	140	7.2	1,600	0.60 J+	6.52
LVWPS-A3-MW11	11/11/2021	N	EM12	Downgradient	100	Alluvium	53.8 - 73.5	52	150	7.9	1,500	0.68 J+	6.75
LVWPS-A3-MW11	12/17/2021	N	EM13	Downgradient	100	Alluvium	53.8 - 73.5	61	27	7.2	1,500	0.62	7.03
LVWPS-A3-MW11	1/14/2022	N	EM14	Downgradient	100	Alluvium	53.8 - 73.5	57	140	7.4	1,500	0.63	9.70
LVWPS-A3-MW11	2/17/2022	N	EM15	Downgradient	100	Alluvium	53.8 - 73.5	56	150	7.2	2,300	0.56 J+	7.19
LVWPS-A3-MW11	4/12/2022	N	EM17	Downgradient	100	Alluvium	53.8 - 73.5	45	140	7.6	1,500	0.70	6.93

Table 2
Groundwater Analytical Results
 Las Vegas Wash Bioremediation Pilot Study

Well	Sample Date	QC Type	Event	Location	Distance from Injection Transect	Screened Lithology	Screened Interval	Perchlorate by USEPA Method 314.0	Chlorate by USEPA Method 300.1B	Nitrate (as N) by USEPA Method 300.0	Sulfate by USEPA Method 300.0	Total Organic Carbon by SM 5310B	Dissolved Oxygen Field Measurement
					feet		ft bgs	µg/L	µg/L	mg/L	mg/L	mg/L	mg/L
LVWPS-U3-MW10A	10/5/2020	N	BL04	Downgradient	100	UMCf-cg	85.3 - 95.0	2,600	3,200	3.0	1,800	0.77	0.99
LVWPS-U3-MW10A	1/14/2021	N	EM02	Downgradient	100	UMCf-cg	85.3 - 95.0	0.96 J	<10	<0.014	1,200	310	0.76
LVWPS-U3-MW10A	2/11/2021	N	EM04	Downgradient	100	UMCf-cg	85.3 - 95.0	8.4 J	<10	<0.014 UJ	1,100	4.6	0.89
LVWPS-U3-MW10A	3/11/2021	N	EM05	Downgradient	100	UMCf-cg	85.3 - 95.0	11	<10	<0.014	1,100	5.7	0.28
LVWPS-U3-MW10A	4/8/2021	N	EM06	Downgradient	100	UMCf-cg	85.3 - 95.0	<0.31	<10	<0.014	1,300	1.8	0.33
LVWPS-U3-MW10A	6/10/2021	N	EM08	Downgradient	100	UMCf-cg	85.3 - 95.0	43 J	51 J	0.035 J	1,400	<1.0	2.68
LVWPS-U3-MW10A	6/10/2021	FD	EM08	Downgradient	100	UMCf-cg	85.3 - 95.0	110 J	130 J	0.082	1,300	1.0 J	----
LVWPS-U3-MW10A	8/12/2021	N	EM10	Downgradient	100	UMCf-cg	85.3 - 95.0	160	65 J	0.11	1,400	0.82 J+	0.31
LVWPS-U3-MW10A	11/11/2021	N	EM12	Downgradient	100	UMCf-cg	85.3 - 95.0	<0.31	<24	0.031 J	1,100	15	0.32
LVWPS-U3-MW10A	12/17/2021	N	EM13	Downgradient	100	UMCf-cg	85.3 - 95.0	0.87 J	<24	<0.014	1,700 J+	1.7 J	3.35
LVWPS-U3-MW10A	1/13/2022	N	EM14	Downgradient	100	UMCf-cg	85.3 - 95.0	200	110	0.095	2,500	1.1 J+	0.11
LVWPS-U3-MW10A	2/17/2022	N	EM15	Downgradient	100	UMCf-cg	85.3 - 95.0	860	980	0.59	1,900	1.2 J	8.47
LVWPS-U3-MW10A	4/13/2022	N	EM17	Downgradient	100	UMCf-cg	85.3 - 95.0	1,600	1,500	1.4	2,000	0.72	0.93
LVWPS-U3-MW10B	10/5/2020	N	BL04	Downgradient	100	UMCf-cg	101.3 - 121.0	3,200	4,200	6.5	1,600	0.32 J	6.76
LVWPS-U3-MW10B	1/14/2021	N	EM02	Downgradient	100	UMCf-cg	101.3 - 121.0	0.69 J	<10	<0.014	1,500	280	0.54
LVWPS-U3-MW10B	2/11/2021	N	EM04	Downgradient	100	UMCf-cg	101.3 - 121.0	<0.31	<10	<0.014 UJ	98	42	0.76
LVWPS-U3-MW10B	3/11/2021	N	EM05	Downgradient	100	UMCf-cg	101.3 - 121.0	<0.31	<10	<0.014	190	42	0.34
LVWPS-U3-MW10B	4/9/2021	N	EM06	Downgradient	100	UMCf-cg	101.3 - 121.0	<0.31	<10	<0.014	49	45	0.34
LVWPS-U3-MW10B	6/9/2021	N	EM08	Downgradient	100	UMCf-cg	101.3 - 121.0	<0.31	<24	<0.014	140	9.6	0.26
LVWPS-U3-MW10B	8/12/2021	N	EM10	Downgradient	100	UMCf-cg	101.3 - 121.0	<0.31	67 J	<0.014	280	1.0 J+	0.29
LVWPS-U3-MW10B	11/12/2021	N	EM12	Downgradient	100	UMCf-cg	101.3 - 121.0	<0.31	1,300	0.064 J+	10 J+	330	0.22
LVWPS-U3-MW10B	12/17/2021	N	EM13	Downgradient	100	UMCf-cg	101.3 - 121.0	<0.31	<24	<0.014	18	72	0.37
LVWPS-U3-MW10B	1/14/2022	N	EM14	Downgradient	100	UMCf-cg	101.3 - 121.0	<0.31	<24	<0.014	3.6	66	0.06
LVWPS-U3-MW10B	2/17/2022	N	EM15	Downgradient	100	UMCf-cg	101.3 - 121.0	0.92 J	<24	<0.014	14	31	4.40
LVWPS-U3-MW10B	4/14/2022	N	EM17	Downgradient	100	UMCf-cg	101.3 - 121.0	<0.31	<24	0.041 J	35	6.9	0.23
LVWPS-U3-MW11A	10/7/2020	N	BL04	Downgradient	100	UMCf-cg	86.3 - 106.0	10,000	16,000	9.8	2,000	0.42 J	2.55
LVWPS-U3-MW11A	1/15/2021	N	EM02	Downgradient	100	UMCf-cg	86.3 - 106.0	11,000	18,000	11	2,000	<1.0	3.02
LVWPS-U3-MW11A	2/12/2021	N	EM04	Downgradient	100	UMCf-cg	86.3 - 106.0	11,000	18,000	12	2,000	0.30 J	3.14
LVWPS-U3-MW11A	3/11/2021	N	EM05	Downgradient	100	UMCf-cg	86.3 - 106.0	12,000	17,000	11	2,200	<1.0	2.34
LVWPS-U3-MW11A	4/9/2021	N	EM06	Downgradient	100	UMCf-cg	86.3 - 106.0	9,900	15,000	11	2,100	0.40 J	3.71
LVWPS-U3-MW11A	6/10/2021	N	EM08	Downgradient	100	UMCf-cg	86.3 - 106.0	20,000	15,000	12	2,000	0.43 J	3.00
LVWPS-U3-MW11A	8/13/2021	N	EM10	Downgradient	100	UMCf-cg	86.3 - 106.0	12,000	15,000	10	2,100	1.1 J+	3.13
LVWPS-U3-MW11A	11/12/2021	N	EM12	Downgradient	100	UMCf-cg	86.3 - 106.0	13,000	14,000	12	1,900	1.1 J	3.50
LVWPS-U3-MW11A	12/17/2021	N	EM13	Downgradient	100	UMCf-cg	86.3 - 106.0	12,000	15,000	11	2,100	<1.0	4.22
LVWPS-U3-MW11A	1/14/2022	N	EM14	Downgradient	100	UMCf-cg	86.3 - 106.0	870	590	6.5	880	6.8 J-	0.40
LVWPS-U3-MW11A	2/17/2022	N	EM15	Downgradient	100	UMCf-cg	86.3 - 106.0	12,000	20,000	12	2,200	<1.0	4.22
LVWPS-U3-MW11A	4/12/2022	N	EM17	Downgradient	100	UMCf-cg	86.3 - 106.0	11,000	19,000	12	1,900	0.51	3.82
LVWPS-U3-MW11B	10/7/2020	N	BL04	Downgradient	100	UMCf-cg	112.3 - 137.0	4,100	9,600	5.2	1,900	0.33 J	1.23
LVWPS-U3-MW11B	1/18/2021	N	EM02	Downgradient	100	UMCf-cg	112.3 - 137.0	5,400	7,600	4.9	2,100	<1.0	2.13
LVWPS-U3-MW11B	2/12/2021	N	EM04	Downgradient	100	UMCf-cg	112.3 - 137.0	3,800	7,000	4.9	1,800	<0.26	1.44
LVWPS-U3-MW11B	3/12/2021	N	EM05	Downgradient	100	UMCf-cg	112.3 - 137.0	4,200	7,500	4.6	1,800	<1.0	0.51
LVWPS-U3-MW11B	4/14/2021	N	EM06	Downgradient	100	UMCf-cg	112.3 - 137.0	3,800	7,200	4.8	1,900	<1.0	2.78
LVWPS-U3-MW11B	6/16/2021	N	EM08	Downgradient	100	UMCf-cg	112.3 - 137.0	4,300	4,000	5.0	2,000	<1.0	1.13
LVWPS-U3-MW11B	8/13/2021	N	EM10	Downgradient	100	UMCf-cg	112.3 - 137.0	4,000	7,200	4.5	1,900	0.27 J	0.96
LVWPS-U3-MW11B	11/12/2021	N	EM12	Downgradient	100	UMCf-cg	112.3 - 137.0	4,600	7,100	5.1	1,900	<0.52	1.22
LVWPS-U3-MW11B	12/16/2021	N	EM13	Downgradient	100	UMCf-cg	112.3 - 137.0	2,600	4,300	3.4	1,900	<1.0	1.01

Table 2
Groundwater Analytical Results
 Las Vegas Wash Bioremediation Pilot Study

Well	Sample Date	QC Type	Event	Location	Distance from Injection Transect	Screened Lithology	Screened Interval	Perchlorate by USEPA Method 314.0	Chlorate by USEPA Method 300.1B	Nitrate (as N) by USEPA Method 300.0	Sulfate by USEPA Method 300.0	Total Organic Carbon by SM 5310B	Dissolved Oxygen Field Measurement
					feet		ft bgs	µg/L	µg/L	mg/L	mg/L	mg/L	mg/L
LVWPS-U3-MW11B	1/14/2022	N	EM14	Downgradient	100	UMCf-cg	112.3 - 137.0	1,300	1,700	1.6	1,900	<0.26	0.32
LVWPS-U3-MW11B	2/17/2022	N	EM15	Downgradient	100	UMCf-cg	112.3 - 137.0	4,200	7,100	4.8	2,000	<1.0	1.63
LVWPS-U3-MW11B	4/12/2022	N	EM17	Downgradient	100	UMCf-cg	112.3 - 137.0	4,000	7,400	5.0	2,000	<0.52	0.99
LVWPS-U3-MW11C	10/8/2020	N	BL04	Downgradient	100	UMCf-cg	143.3 - 163.0	5,300	7,100	8.5	2,000	0.46 J	4.73
LVWPS-U3-MW11C	1/18/2021	N	EM02	Downgradient	100	UMCf-cg	143.3 - 163.0	6,500	6,800	8.1	2,000	<1.0	4.03
LVWPS-U3-MW11C	2/12/2021	N	EM04	Downgradient	100	UMCf-cg	143.3 - 163.0	3,800	6,200	8.3	1,700	0.34 J	2.92
LVWPS-U3-MW11C	3/12/2021	N	EM05	Downgradient	100	UMCf-cg	143.3 - 163.0	4,200	6,700	7.8	1,700	<1.0	3.34
LVWPS-U3-MW11C	4/14/2021	N	EM06	Downgradient	100	UMCf-cg	143.3 - 163.0	4,100	7,500	7.8	1,900	<1.0	2.80
LVWPS-U3-MW11C	6/17/2021	N	EM08	Downgradient	100	UMCf-cg	143.3 - 163.0	4,100	5,100	7.2	1,800	<1.0	2.81
LVWPS-U3-MW11C	8/13/2021	N	EM10	Downgradient	100	UMCf-cg	143.3 - 163.0	3,600	5,300	7.1	1,700	0.39 J	5.97
LVWPS-U3-MW11C	11/12/2021	N	EM12	Downgradient	100	UMCf-cg	143.3 - 163.0	4,400	6,200	6.9	1,700	0.61 J	2.12
LVWPS-U3-MW11C	12/16/2021	N	EM13	Downgradient	100	UMCf-cg	143.3 - 163.0	3,300	4,500	7.0	1,700	0.45 J	1.37
LVWPS-U3-MW11C	1/14/2022	N	EM14	Downgradient	100	UMCf-cg	143.3 - 163.0	3,900	5,800	7.0	1,900	0.39 J	3.93
LVWPS-U3-MW11C	2/18/2022	N	EM15	Downgradient	100	UMCf-cg	143.3 - 163.0	4,100	5,700	11	1,200	0.43 J	0.85
LVWPS-U3-MW11C	4/13/2022	N	EM17	Downgradient	100	UMCf-cg	143.3 - 163.0	4,000	6,600	7.2	1,800	0.35 J	0.38
LVWPS-A3-MW12	10/5/2020	N	BL04	Downgradient	150	Alluvium	59.3 - 79.0	200	270	7.2	1,200	0.40 J	6.48
LVWPS-A3-MW12	1/13/2021	N	EM02	Downgradient	150	Alluvium	59.3 - 79.0	230	260	7.1	1,200	0.35 J	5.84
LVWPS-A3-MW12	2/12/2021	N	EM04	Downgradient	150	Alluvium	59.3 - 79.0	190	280	7.6	1,200	0.41 J	8.24
LVWPS-A3-MW12	3/12/2021	N	EM05	Downgradient	150	Alluvium	59.3 - 79.0	140	190	5.8	1,100	0.45 J	4.29
LVWPS-A3-MW12	4/14/2021	N	EM06	Downgradient	150	Alluvium	59.3 - 79.0	140	190	5.4	1,100	0.41 J	3.69
LVWPS-A3-MW12	6/11/2021	N	EM08	Downgradient	150	Alluvium	59.3 - 79.0	140	210	5.5	1,100	0.50 J+	2.31
LVWPS-A3-MW12	8/13/2021	N	EM10	Downgradient	150	Alluvium	59.3 - 79.0	160	220	5.7	1,100	0.51 J+	1.85
LVWPS-A3-MW12	11/12/2021	N	EM12	Downgradient	150	Alluvium	59.3 - 79.0	130	190	6.0 J+	1,100	0.64 J+	1.85
LVWPS-A3-MW12	12/17/2021	N	EM13	Downgradient	150	Alluvium	59.3 - 79.0	140	190	6.0	1,100	0.54	2.11
LVWPS-A3-MW12	1/14/2022	N	EM14	Downgradient	150	Alluvium	59.3 - 79.0	140	180	6.3	1,200	0.81	0.75
LVWPS-A3-MW12	2/18/2022	N	EM15	Downgradient	150	Alluvium	59.3 - 79.0	150	190	6.8	700	0.63	7.16
LVWPS-A3-MW12	4/14/2022	N	EM17	Downgradient	150	Alluvium	59.3 - 79.0	160	200	6.8	1,100	0.47 J	1.33
LVWPS-U3-MW12A	10/6/2020	N	BL04	Downgradient	150	UMCf-cg	88.3 - 108.0	2,700	4,200	5.1	1,800	0.38 J	2.67
LVWPS-U3-MW12A	1/15/2021	N	EM02	Downgradient	150	UMCf-cg	88.3 - 108.0	2,300	3,200	3.3	1,800	0.60	1.07
LVWPS-U3-MW12A	2/12/2021	N	EM04	Downgradient	150	UMCf-cg	88.3 - 108.0	2,000	2,800	2.5	1,600	3.7	1.79
LVWPS-U3-MW12A	3/12/2021	N	EM05	Downgradient	150	UMCf-cg	88.3 - 108.0	1,700	2,500	2.0	1,600	<1.0	0.63
LVWPS-U3-MW12A	4/15/2021	N	EM06	Downgradient	150	UMCf-cg	88.3 - 108.0	2,100 J-	3,300 J-	1.6 J-	1,600 J-	<1.0 UJ	1.12
LVWPS-U3-MW12A	6/11/2021	N	EM08	Downgradient	150	UMCf-cg	88.3 - 108.0	3,900	5,500	5.1	1,900	<1.0	2.06
LVWPS-U3-MW12A	8/13/2021	N	EM10	Downgradient	150	UMCf-cg	88.3 - 108.0	3,800	5,500	4.9	1,800	0.62 J	1.79
LVWPS-U3-MW12A	11/12/2021	N	EM12	Downgradient	150	UMCf-cg	88.3 - 108.0	2,100	5,100	4.1	1,600	<1.0	1.21
LVWPS-U3-MW12A	12/17/2021	N	EM13	Downgradient	150	UMCf-cg	88.3 - 108.0	4,900	7,700	5.7	1,800	0.40 J	3.06
LVWPS-U3-MW12A	1/14/2022	N	EM14	Downgradient	150	UMCf-cg	88.3 - 108.0	3,100	4,700	4.5	1,700	<0.52	1.71
LVWPS-U3-MW12A	2/18/2022	N	EM15	Downgradient	150	UMCf-cg	88.3 - 108.0	4,700	7,800	5.9 J-	1,200	0.32 J	1.58
LVWPS-U3-MW12A	4/14/2022	N	EM17	Downgradient	150	UMCf-cg	88.3 - 108.0	5,000	8,000 J-	6.4	1,900	0.62 J	1.77
LVWPS-U3-MW12B	10/6/2020	N	BL04	Downgradient	150	UMCf-cg	113.3 - 138.0	6,000	4,900	6.6	1,700	0.27 J	5.94
LVWPS-U3-MW12B	1/15/2021	N	EM02	Downgradient	150	UMCf-cg	113.3 - 138.0	1,900	2,600	2.7	2,000	0.45 J	1.79
LVWPS-U3-MW12B	2/12/2021	N	EM04	Downgradient	150	UMCf-cg	113.3 - 138.0	830	980	0.99	1,500	27	0.94
LVWPS-U3-MW12B	3/12/2021	N	EM05	Downgradient	150	UMCf-cg	113.3 - 138.0	820	1,100	1.3	1,500	1.8 J+	1.28
LVWPS-U3-MW12B	4/15/2021	N	EM06	Downgradient	150	UMCf-cg	113.3 - 138.0	7.6 J-	1,200 J-	1.4 J-	1,500 J-	0.41 J	1.38
LVWPS-U3-MW12B	6/14/2021	N	EM08	Downgradient	150	UMCf-cg	113.3 - 138.0	1,000	1,500	1.6	1,500	0.64	1.39
LVWPS-U3-MW12B	8/12/2021	N	EM10	Downgradient	150	UMCf-cg	113.3 - 138.0	980	1,200	1.4	1,300	0.44 J	0.80

Table 2
Groundwater Analytical Results
 Las Vegas Wash Bioremediation Pilot Study

Well	Sample Date	QC Type	Event	Location	Distance from Injection Transect	Screened Lithology	Screened Interval	Perchlorate by USEPA Method 314.0	Chlorate by USEPA Method 300.1B	Nitrate (as N) by USEPA Method 300.0	Sulfate by USEPA Method 300.0	Total Organic Carbon by SM 5310B	Dissolved Oxygen Field Measurement
					feet		ft bgs	µg/L	µg/L	mg/L	mg/L	mg/L	mg/L
LVWPS-U3-MW12B	11/12/2021	N	EM12	Downgradient	150	UMCf-cg	113.3 - 138.0	710	1,400	1.4	1,300	0.75 J	1.32
LVWPS-U3-MW12B	12/17/2021	N	EM13	Downgradient	150	UMCf-cg	113.3 - 138.0	960	1,300	1.2	1,300	<1.0	1.96
LVWPS-U3-MW12B	1/14/2022	N	EM14	Downgradient	150	UMCf-cg	113.3 - 138.0	910	1,300	1.4	1,400	0.54	0.28
LVWPS-U3-MW12B	2/18/2022	N	EM15	Downgradient	150	UMCf-cg	113.3 - 138.0	970	1,300	1.4	830	0.45 J	0.57
LVWPS-U3-MW12B	4/14/2022	N	EM17	Downgradient	150	UMCf-cg	113.3 - 138.0	1,000	1,200	1.4	1,300	0.43 J	0.69
LVWPS-MW212C	10/5/2020	N	BL04	Downgradient	260	UMCf-cg	100.3 - 120.0	7,800	11,000	8.4	----	----	4.32
LVWPS-MW212C	4/14/2021	N	EM06	Downgradient	260	UMCf-cg	100.3 - 120.0	6,700	12,000	8.4	2,100	0.37 J	3.77
LVWPS-MW212C	6/15/2021	N	EM08	Downgradient	260	UMCf-cg	100.3 - 120.0	6,200	8,800	7.7	2,100	<1.0	7.47
LVWPS-MW212C	8/12/2021	N	EM10	Downgradient	260	UMCf-cg	100.3 - 120.0	7,700	10,000	8.9	2,200	0.34 J	4.42
LVWPS-MW212C	11/11/2021	N	EM12	Downgradient	260	UMCf-cg	100.3 - 120.0	3,900	6,300	3.6	1,900	0.86 J+	2.18
LVWPS-MW212C	12/16/2021	N	EM13	Downgradient	260	UMCf-cg	100.3 - 120.0	3,200	5,000	3.4	1,800	0.85	0.93
LVWPS-MW212C	1/20/2022	N	EM14	Downgradient	260	UMCf-cg	100.3 - 120.0	6,900	10,000	8.7	2,200	0.36 J	4.45
LVWPS-MW212C	2/17/2022	N	EM15	Downgradient	260	UMCf-cg	100.3 - 120.0	6,800	10,000	8.6	2,200	0.37 J	4.68
LVWPS-MW212C	4/11/2022	N	EM17	Downgradient	260	UMCf-cg	100.3 - 120.0	3,100	5,100	3.3	1,900	0.63 J+	3.08
LVWPS-MW212D	10/8/2020	N	BL04	Downgradient	260	UMCf-cg	125.5 - 145.0	6,800	11,000	10	----	----	5.60
LVWPS-MW212D	4/14/2021	N	EM06	Downgradient	260	UMCf-cg	125.5 - 145.0	6,000	11,000	9.9	2,500	0.41 J	4.36
LVWPS-MW212D	6/16/2021	N	EM08	Downgradient	260	UMCf-cg	125.5 - 145.0	5,900	7,500	10	2,500	0.41 J	4.04
LVWPS-MW212D	8/13/2021	N	EM10	Downgradient	260	UMCf-cg	125.5 - 145.0	6,200	9,900	8.8	2,400	0.33 J	4.44
LVWPS-MW212D	11/12/2021	N	EM12	Downgradient	260	UMCf-cg	125.5 - 145.0	3,700	8,400	9.8	2,400	0.48 J	4.05
LVWPS-MW212D	12/16/2021	N	EM13	Downgradient	260	UMCf-cg	125.5 - 145.0	6,000	7,700	9.5	2,600	0.58	4.60
LVWPS-MW212D	1/21/2022	N	EM14	Downgradient	260	UMCf-cg	125.5 - 145.0	5,500	8,200	9.4	3,800	0.53	4.95
LVWPS-MW212D	2/18/2022	N	EM15	Downgradient	260	UMCf-cg	125.5 - 145.0	5,600	8,500	9.7	1,500	0.38 J	4.68
LVWPS-MW212D	4/13/2022	N	EM17	Downgradient	260	UMCf-cg	125.5 - 145.0	5,500	8,500	9.8	2,500	0.39 J	4.53
LVWPS-MW222A	10/2/2020	N	BL04	Cross Gradient		UMCf/UMCf-cg	80.3 - 100.0	2,900	3,800	4.1	----	----	2.97
LVWPS-MW222B	10/7/2020	N	BL04	Cross Gradient		UMCf-cg	150.3 - 170.0	1,500	1,200	1.6	----	----	3.10
LVWPS-MW222C	10/2/2020	N	BL04	Cross Gradient		UMCf-cg	214.0 - 233.5	1,500	1,300	2.4	----	----	2.25
LVWPS-U3-MW01B	10/5/2020	N	BL04	Cross Gradient		UMCf-cg	83.8 - 103.3	2,000	1,800	0.24	1,700	6.3	2.06
LVWPS-U3-MW01B	1/15/2021	N	EM02	Cross Gradient		UMCf-cg	83.8 - 103.3	1,900	2,700	0.79	1,800	3.9	1.26
LVWPS-U3-MW01B	2/11/2021	N	EM04	Cross Gradient		UMCf-cg	83.8 - 103.3	2,300	2,500	1.8	1,800	3.6	1.35
LVWPS-U3-MW01B	3/15/2021	N	EM05	Cross Gradient		UMCf-cg	83.8 - 103.3	2,200	2,700	1.3	1,700	3.0	0.98
LVWPS-U3-MW01B	4/9/2021	N	EM06	Cross Gradient		UMCf-cg	83.8 - 103.3	2,200	2,800	1.5	1,800	2.5	1.18
LVWPS-U3-MW01B	6/11/2021	N	EM08	Cross Gradient		UMCf-cg	83.8 - 103.3	2,300	2,100	1.6	1,800	2.2 J+	2.41
LVWPS-U3-MW01B	8/10/2021	N	EM10	Cross Gradient		UMCf-cg	83.8 - 103.3	2,400	3,400	2.1	1,800	1.8	0.83
LVWPS-U3-MW01B	11/11/2021	N	EM12	Cross Gradient		UMCf-cg	83.8 - 103.3	2,100	2,300	1.6	1,900	1.7 J+	3.89
LVWPS-U3-MW01B	12/20/2021	N	EM13	Cross Gradient		UMCf-cg	83.8 - 103.3	3,000	2,900	2.5	1,800	1.5 J	1.95
LVWPS-U3-MW01B	1/14/2022	N	EM14	Cross Gradient		UMCf-cg	83.8 - 103.3	2,800	3,700	2.5	1,800	1.2	1.45
LVWPS-U3-MW01B	2/17/2022	N	EM15	Cross Gradient		UMCf-cg	83.8 - 103.3	3,000	4,300	2.5	1,800	1.0 J+	0.78
LVWPS-U3-MW01B	4/13/2022	N	EM17	Cross Gradient		UMCf-cg	83.8 - 103.3	2,900	4,200	2.7	1,800	0.89	0.87
LVWPS-U3-MW04B	10/2/2020	N	BL04	Cross Gradient		UMCf-cg	78.2 - 97.7	120	67 J	<0.014	1,600	6.8	2.03
Extraction													
LVWPS-EW01	9/29/2020	N	BL04	N/A	N/A	Alluvium	44.8 - 84.5	2,900	13,000	23	2,200	1.6	2.76
LVWPS-EW01	3/12/2021	N	EM05	N/A	N/A	Alluvium	44.8 - 84.5	3,400	14,000	23	2,000	1.7 J+	2.34
LVWPS-EW01	6/11/2021	N	EM08	N/A	N/A	Alluvium	44.8 - 84.5	3,300	11,000	22	2,100	1.6 J+	1.87
LVWPS-EW01	9/13/2021	N	EM11	N/A	N/A	Alluvium	44.8 - 84.5	3,500	12,000	24	2,400	1.6 J+	2.54
LVWPS-EW01	12/17/2021	N	EM13	N/A	N/A	Alluvium	44.8 - 84.5	3,200	7,400	27	3,100	1.9	3.06
LVWPS-EW01	3/11/2022	N	EM16	N/A	N/A	Alluvium	44.8 - 84.5	3,200	13,000	26	3,400	1.6	1.65

Table 2
Groundwater Analytical Results
 Las Vegas Wash Bioremediation Pilot Study

Well	Sample Date	QC Type	Event	Location	Distance from Injection Transect	Screened Lithology	Screened Interval	Perchlorate by USEPA Method 314.0	Chlorate by USEPA Method 300.1B	Nitrate (as N) by USEPA Method 300.0	Sulfate by USEPA Method 300.0	Total Organic Carbon by SM 5310B	Dissolved Oxygen Field Measurement
					feet		ft bgs	µg/L	µg/L	mg/L	mg/L	mg/L	mg/L
LVWPS-EW02	9/29/2020	N	BL04	N/A	N/A	Alluvium	28.3 - 58.0	2,900	5,500	20	2,100	1.9	4.29
LVWPS-EW02	3/12/2021	N	EM05	N/A	N/A	Alluvium	28.3 - 58.0	2,900	7,000	23	2,000	1.9 J+	4.54
LVWPS-EW02	6/11/2021	N	EM08	N/A	N/A	Alluvium	28.3 - 58.0	2,600	4,200	23	2,100	1.7 J+	4.44
LVWPS-EW02	9/13/2021	N	EM11	N/A	N/A	Alluvium	28.3 - 58.0	3,200	4,700	27 J+	2,300	2.0 J+	4.95
LVWPS-EW02	12/17/2021	N	EM13	N/A	N/A	Alluvium	28.3 - 58.0	2,800	3,900	25	2,300	2.3	4.52
LVWPS-EW02	3/14/2022	N	EM16	N/A	N/A	Alluvium	28.3 - 58.0	2,800	6,500	30	2,200	2.0	5.58
LVWPS-EW03	9/30/2020	N	BL04	N/A	N/A	Alluvium	40.3 - 70.0	3,100	5,000	18	2,100	1.7	4.09
LVWPS-EW03	3/12/2021	N	EM05	N/A	N/A	Alluvium	40.3 - 70.0	2,900	5,300	21	2,000	2.2 J+	3.92
LVWPS-EW03	3/12/2021	FD	EM05	N/A	N/A	Alluvium	40.3 - 70.0	3,000	5,500	22	2,100	2.1 J+	----
LVWPS-EW03	6/11/2021	N	EM08	N/A	N/A	Alluvium	40.3 - 70.0	2,500	3,900	20	2,000	1.8 J+	4.18
LVWPS-EW03	6/11/2021	FD	EM08	N/A	N/A	Alluvium	40.3 - 70.0	2,500	3,500	20	2,000	1.8 J+	----
LVWPS-EW03	9/13/2021	N	EM11	N/A	N/A	Alluvium	40.3 - 70.0	9,600	5,300	23	2,300	1.9 J+	4.62
LVWPS-EW03	12/17/2021	N	EM13	N/A	N/A	Alluvium	40.3 - 70.0	2,900	4,000 J	23	2,400	2.2	4.66
LVWPS-EW03	12/17/2021	FD	EM13	N/A	N/A	Alluvium	40.3 - 70.0	2,900	7,200 J	23	2,400	2.2	----
LVWPS-EW03	3/14/2022	N	EM16	N/A	N/A	Alluvium	40.3 - 70.0	2,900	5,700	25	2,300	2.2	4.79
LVWPS-EW04	9/30/2020	N	BL04	N/A	N/A	Alluvium	26.3 - 46.0	2,800	5,200	20	2,100	2.0	4.35
LVWPS-EW04	3/12/2021	N	EM05	N/A	N/A	Alluvium	26.3 - 46.0	2,900	5,600	23	2,100	2.1 J+	4.68
LVWPS-EW04	6/10/2021	N	EM08	N/A	N/A	Alluvium	26.3 - 46.0	2,600	5,300	23	2,000	1.6	4.63
LVWPS-EW04	9/13/2021	N	EM11	N/A	N/A	Alluvium	26.3 - 46.0	2,900	1,900	26	2,300	2.1 J+	6.47
LVWPS-EW04	12/17/2021	N	EM13	N/A	N/A	Alluvium	26.3 - 46.0	2,800	3,500	22	3,000	2.3	4.59
LVWPS-EW04	3/15/2022	N	EM16	N/A	N/A	Alluvium	26.3 - 46.0	2,700	5,900	27	2,300	2.0	5.26
LVWPS-EW05	9/29/2020	N	BL04	N/A	N/A	Alluvium	50.3 - 80.0	2,800	11,000	23	2,100	1.8	2.32
LVWPS-EW05	9/29/2020	FD	BL04	N/A	N/A	Alluvium	50.3 - 80.0	2,800	11,000	23	2,100	1.7	----
LVWPS-EW05	3/15/2021	N	EM05	N/A	N/A	Alluvium	50.3 - 80.0	3,100	12,000	24	2,100	1.8	2.22
LVWPS-EW05	6/11/2021	N	EM08	N/A	N/A	Alluvium	50.3 - 80.0	3,100	8,900	23	2,100	1.6 J+	2.22
LVWPS-EW05	9/13/2021	N	EM11	N/A	N/A	Alluvium	50.3 - 80.0	3,500	9,300	25	2,300	1.9 J+	4.13
LVWPS-EW05	12/20/2021	N	EM13	N/A	N/A	Alluvium	50.3 - 80.0	3,000	8,300	14	2,300	2.1	3.61
LVWPS-EW05	3/15/2022	N	EM16	N/A	N/A	Alluvium	50.3 - 80.0	2,800	10,000	28	2,200	1.8	2.61
LVWPS-MW206B	9/30/2020	N	BL04	N/A	N/A	Alluvium	69.9 - 89.5	2,800	16,000	10	----	----	1.84
General Vicinity													
LVWPS-MW201A	9/28/2020	N	BL04	N/A	N/A	Alluvium	28.2 - 47.8	1,800	11,000	13	----	----	0.59
LVWPS-MW201B	9/28/2020	N	BL04	N/A	N/A	UMCf	60.1 - 79.8	610	560	0.55	----	----	1.13
LVWPS-MW202	9/29/2020	N	BL04	N/A	N/A	Alluvium	41.8 - 61.5	1,100	6,000	12	----	----	0.80
LVWPS-MW203A	9/30/2020	N	BL04	N/A	N/A	Alluvium	34.8 - 54.5	120	<40	9.3	----	----	0.74
LVWPS-MW203A	9/30/2020	FD	BL04	N/A	N/A	Alluvium	34.8 - 54.5	120	<40	9.3	----	----	----
LVWPS-MW203B	9/30/2020	N	BL04	N/A	N/A	UMCf	75.1 - 94.7	2.6 J-	<40	<0.014	----	----	0.88
LVWPS-MW203C	9/30/2020	N	BL04	N/A	N/A	UMCf (Semi-Cons)	100.3 - 120.0	<0.31	<20	<0.014	----	----	0.65
LVWPS-MW204C	10/7/2020	N	BL04	N/A	N/A	UMCf (Semi-Cons)	150.5 - 170.0	46	<100	<0.028	----	----	2.40
LVWPS-MW205B	9/28/2020	N	BL04	N/A	N/A	Alluvium	64.9 - 84.6	1,300	6,300	12	----	----	0.50
LVWPS-MW205C	9/29/2020	N	BL04	N/A	N/A	Alluvium	100.3 - 120.0	790	2,700	11	----	----	0.87
LVWPS-MW206A	9/30/2020	N	BL04	N/A	N/A	Alluvium	39.8 - 59.5	3,400 J-	8,500	23	----	----	3.77
LVWPS-MW206C	9/30/2020	N	BL04	N/A	N/A	UMCf	100.3 - 120.0	4,900 J-	6,000	3.4	----	----	2.70
LVWPS-MW206D	10/6/2020	N	BL04	N/A	N/A	UMCf	125.3 - 145.0	9.5	<10	<0.014	----	----	2.08
LVWPS-MW206E	10/5/2020	N	BL04	N/A	N/A	UMCf (Semi-Cons)	195.5 - 205.0	39	<100	<0.014	----	----	2.11
LVWPS-MW209B	10/6/2020	N	BL04	N/A	N/A	UMCf-cg	110.3 - 130.0	2,700	8,300	21	----	----	4.30
LVWPS-MW209C	10/7/2020	N	BL04	N/A	N/A	UMCf-cg	151.0 - 170.5	8,500	12,000	14	----	----	2.44

Table 2
Groundwater Analytical Results
 Las Vegas Wash Bioremediation Pilot Study

Well	Sample Date	QC Type	Event	Location	Distance from Injection Transect	Screened Lithology	Screened Interval	Perchlorate by USEPA Method 314.0	Chlorate by USEPA Method 300.1B	Nitrate (as N) by USEPA Method 300.0	Sulfate by USEPA Method 300.0	Total Organic Carbon by SM 5310B	Dissolved Oxygen Field Measurement
					feet		ft bgs	µg/L	µg/L	mg/L	mg/L	mg/L	mg/L
LVWPS-MW210C	10/1/2020	N	BL04	N/A	N/A	UMCf-cg	100.3 - 120.0	10,000 J-	17,000	15	----	----	2.59
LVWPS-MW210D	10/7/2020	N	BL04	N/A	N/A	UMCf-cg	130.4 - 140.0	8,500	10,000	3.8	----	----	3.24
LVWPS-MW210E	10/7/2020	N	BL04	N/A	N/A	UMCf-cg	145.5 - 165.0	4,400	7,100	2.2	----	----	2.19
LVWPS-MW213	10/1/2020	N	BL04	N/A	N/A	Alluvium	40.1 - 59.8	170	260	3.2	----	----	4.96
LVWPS-MW213	10/1/2020	FD	BL04	N/A	N/A	Alluvium	40.1 - 59.8	140	270	3.2	----	----	----
LVWPS-MW214	10/7/2020	N	BL04	N/A	N/A	Alluvium	34.4 - 44.0	2,500	3,700	14	----	----	5.16
LVWPS-MW215A	10/8/2020	N	BL04	N/A	N/A	Alluvium	13.5 - 33.2	2,600 J-	9,700	17	----	----	1.26
LVWPS-MW215B	10/9/2020	N	BL04	N/A	N/A	Horse Springs	40.7 - 45.3	2,600	6,700	11	----	----	1.46
LVWPS-MW216	10/7/2020	N	BL04	N/A	N/A	Alluvium	10.4 - 20.0	1,100	930	4.0	----	----	0.66
LVWPS-MW216	10/7/2020	FD	BL04	N/A	N/A	Alluvium	10.4 - 20.0	1,100	940	4.1	----	----	----
LVWPS-MW218B	10/2/2020	N	BL04	N/A	N/A	UMCf/UMCf-cg	100.3 - 120.0	8,400	13,000	16	----	----	5.83
LVWPS-MW218C	10/2/2020	N	BL04	N/A	N/A	UMCf/UMCf-cg	136.0 - 155.5	5,300	7,200	4.3	----	----	1.78
LVWPS-MW219A	10/9/2020	N	BL04	N/A	N/A	Alluvium	35.1 - 49.8	3,500	8,500	19	----	----	5.78
LVWPS-MW219B	10/9/2020	N	BL04	N/A	N/A	UMCf/Horse Springs	75.3 - 95.0	2.2	<100	<0.014	----	----	3.23
LVWPS-MW219C	10/9/2020	N	BL04	N/A	N/A	UMCf/Horse Springs	115.5 - 135.0	53	<10	0.045 J	----	----	2.43
LVWPS-MW220B	10/7/2020	N	BL04	N/A	N/A	UMCf-cg	134.5 - 154.0	4,200	10,000	12	----	----	2.66
LVWPS-MW221B	10/6/2020	N	BL04	N/A	N/A	UMCf/UMCf-cg	83.7 - 103.2	6,600	11,000	5.8	1,500 J+	0.54	3.09
LVWPS-MW224B	10/7/2020	N	BL04	N/A	N/A	UMCf	106.8 - 126.5	200	220	0.63	----	----	1.48
LVWPS-MW224C	10/8/2020	N	BL04	N/A	N/A	UMCf (Semi-Cons)	174.5 - 194.0	30	<100	0.068	----	----	2.10
LVWPS-MW225A	10/7/2020	N	BL04	N/A	N/A	Alluvium	49.3 - 69.0	2,300	5,200	22	----	----	4.35
LVWPS-MW225A	10/7/2020	FD	BL04	N/A	N/A	Alluvium	49.3 - 69.0	2,300	5,200	22	----	----	----
LVWPS-MW225B	10/7/2020	N	BL04	N/A	N/A	UMCf	90.5 - 110.0	4,000	5,100	3.3	----	----	1.92
LVWPS-MW226A	10/1/2020	N	BL04	N/A	N/A	Alluvium	40.3 - 55.0	2,800	5,100	19	----	----	3.71
LVWPS-MW226A	10/1/2020	FD	BL04	N/A	N/A	Alluvium	40.3 - 55.0	2,300	4,900	19	----	----	----
LVWPS-MW226B	10/1/2020	N	BL04	N/A	N/A	UMCf (Semi-Cons)	77.5 - 97.0	37	<100	<0.014	----	----	0.79
LVWPS-U2-MW07	10/2/2020	N	BL04	N/A	N/A	UMCf	88.2 - 108.0	1,600	2,600	10	1,900	0.74	5.79
LVWPS-U2-MW10	10/2/2020	N	BL04	N/A	N/A	UMCf	90.2 - 110.0	6,000	8,900	15	2,200	1.1	4.16
LVWPS-U2-MW13	10/2/2020	N	BL04	N/A	N/A	UMCf	94.7 - 109.5	5,400	11,000	17	2,100	1.2	3.58
LVWPS-U2-MW13	10/2/2020	FD	BL04	N/A	N/A	UMCf	94.7 - 109.5	5,800	11,000	17	2,300	1.4	----
LVWPS-U2-MW19	10/2/2020	N	BL04	N/A	N/A	UMCf	91.2 - 111.0	12,000	14,000	14	2,100	1.0	3.29
LVWPS-U2-MW20	10/2/2020	N	BL04	N/A	N/A	UMCf	88.2 - 108.0	6,000	13,000	12	2,200	1.5	1.38

Notes:

- Not tested.
- < The analyte was analyzed for, but was not detected above the level of the reported sample quantitation limit.
- E Instrument error during field test.
- FD Field Duplicate
- J The result is an estimated quantity. The associated numerical value is the approximate concentration of the analyte in the sample.
- J- The result is an estimated quantity, but the result may be biased low.
- J+ The result is an estimated quantity, but the result may be biased high.
- N Normal Field Sample
- N/A Not Applicable.
- R The data are unusable. The sample results are rejected due to serious deficiencies in meeting QC criteria. The analyte may or may not be present in the sample.
- Transect Distance Approximate distance from Injection Well Transect in feet.
- UJ The analyte was analyzed for, but was not detected. The reported quantitation limit is approximate and may be inaccurate or imprecise.