


# **South RZ-C Photographs**



**South RZ-C-1 through 4  
Polygon Excavation**






**South RZ-C-1 through 4  
Final Backfill**







**South RZ-C- 12 Coal Tunnel**







**South RZ-C- 13 Utilities  
Excavated and Backfilled**




**4**





**South RZ-C- 24 & 26**  
**To be removed Pipes with Oil and Box Structure**





**South RZ-C- 23 & 27  
Polygon Excavation**








**South RZ-C- 27  
Polygon Excavation**

**7**




**LAS VEGAS PAVING CORP.**  
WE'RE #1 





**South RZ-C- 27 Partial Backfill**  
**Note Orange Fence Placed on Slopes to denote Boundary of Polygon Excavation**



**8**





**South RZ-C- 27 Backfilled to Grade**  
**Next Step is to finish Grade the Area**







## South RZ-C- 27 Backfilled to Grade and Finished



10

**LAS VEGAS PAVING CORP**  
WE'RE #1 



**South RZ-C- 44 Polygon Excavation**  
A Gradeall was utilized to protect the in place Utilities







**South RZ-C- 45B Emergency Repair of 20" Water Line**  
This water line was deteriorated to the point it started leaking  
with out being hit



**12**

**LAS VEGAS PAVING CORP**  
WE'RE #1 



**South RZ-C- 44 Polygon Excavation**



**13**







**South RZ-C- 44 Finish Grade**





**South RZ-C- South Finish Grade**



**15**

