




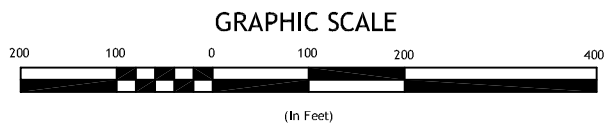


**LEGEND**

-  SITE BOUNDARY
-  APPROXIMATE LOCATION OF ABOVE GROUND VAULT
-  APPROXIMATE ELECTRICAL EQUIPMENT LOCATION
-  APPROXIMATE MONITORING WELL LOCATION
-  APPROXIMATE LOCATION 55 GALLON DRUM



Ortho provided by Clark County GIS - Spring 2006

**SITE MAP**

**PORTIONS OF APN 178-12-401-009 AND APN 178-13-101-002**

Henderson, Nevada

Scale	1" = 200'	File No.	45601V002
Date	03/02/07	Project No.	06-43456-01
Drafted By	GRD	Drawing No.	
Checked By	ALH		
Approved By			



Over 60 Years of Dedication  
in Engineering and  
Environmental Sciences