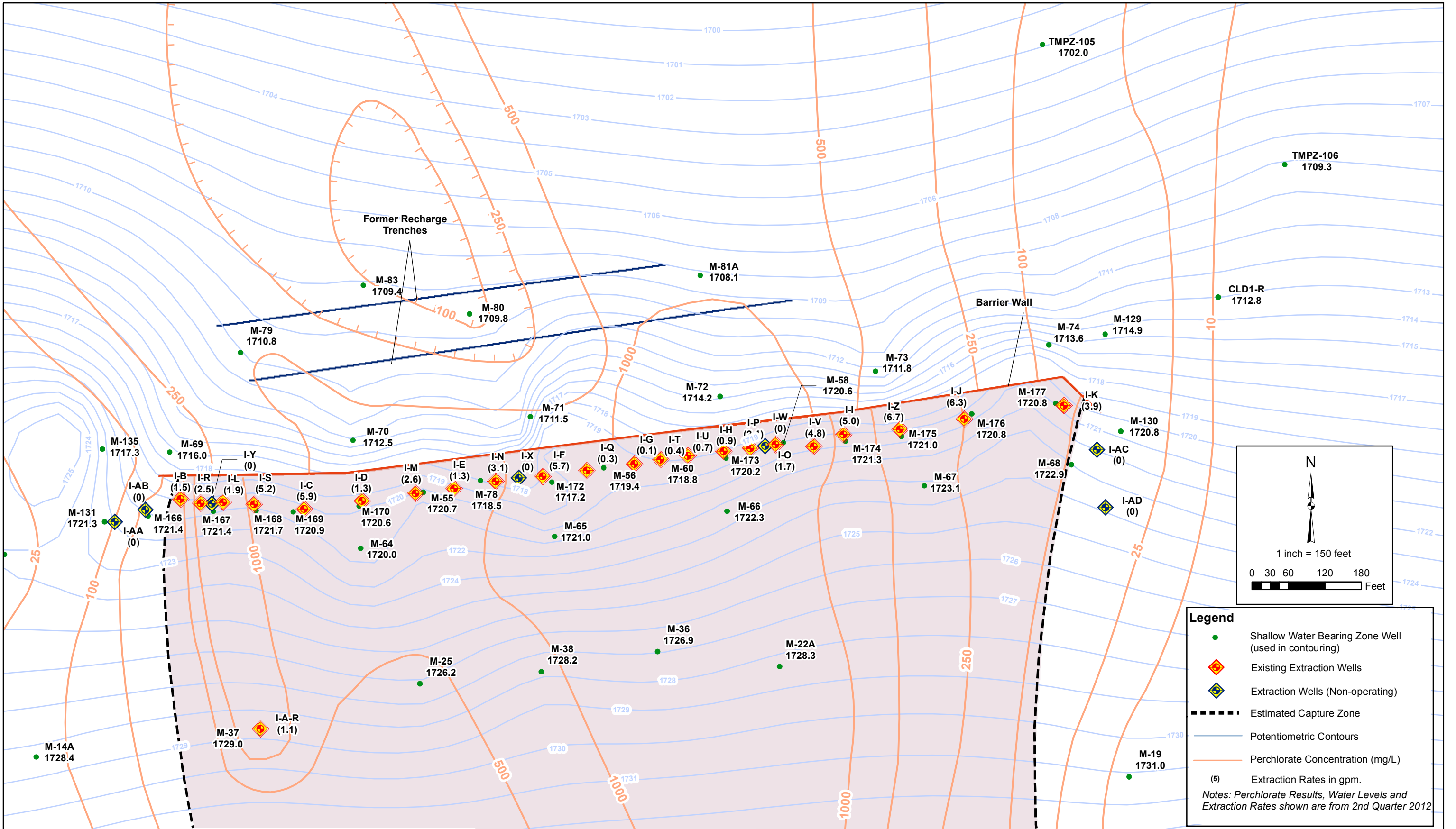


Path: H:\LePetomane\NERT\GWM\Annual Performance Reports\2012\Annual\Appendix E - Mass Removal Plots\Figures\Figure E1 -IWF_Capture_Zone_perchlorate.mxd



2200 Powell St., Suite 700, Emeryville, CA 94608

Interceptor Well Field Capture Zone and Perchlorate Concentrations
 Nevada Environmental Response Trust Site
 Henderson, Nevada

Drafter: EA

Date: 8/31/2012

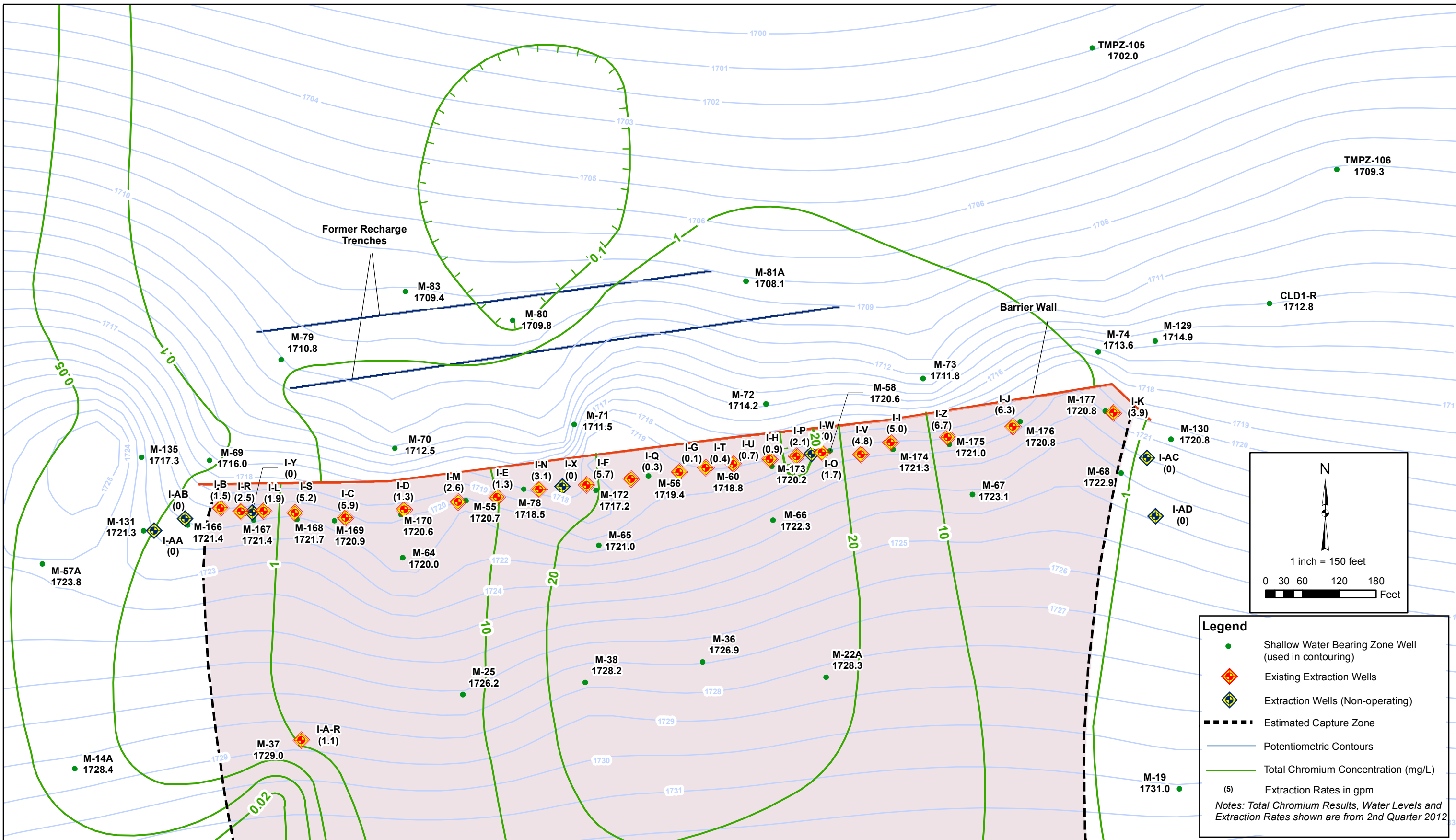
Contract Number: 21-29100G

Approved by: AS

Revised: EA

Figure
E-1

Path: H:\LePetomane\NERT\GWM\Annual Performance Reports\2012\Annual\Appendix E - Mass Removal Plots\Figures\Figure E2 -IWF_Capture_Zone_Cr.mxd



2200 Powell St., Suite 700, Emeryville, CA 94608

Interceptor Well Field Capture Zone and Total Chromium Concentrations
 Nevada Environmental Response Trust Site
 Henderson, Nevada

Drafter: EA

Date: 8/31/2012

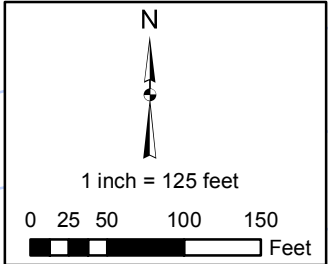
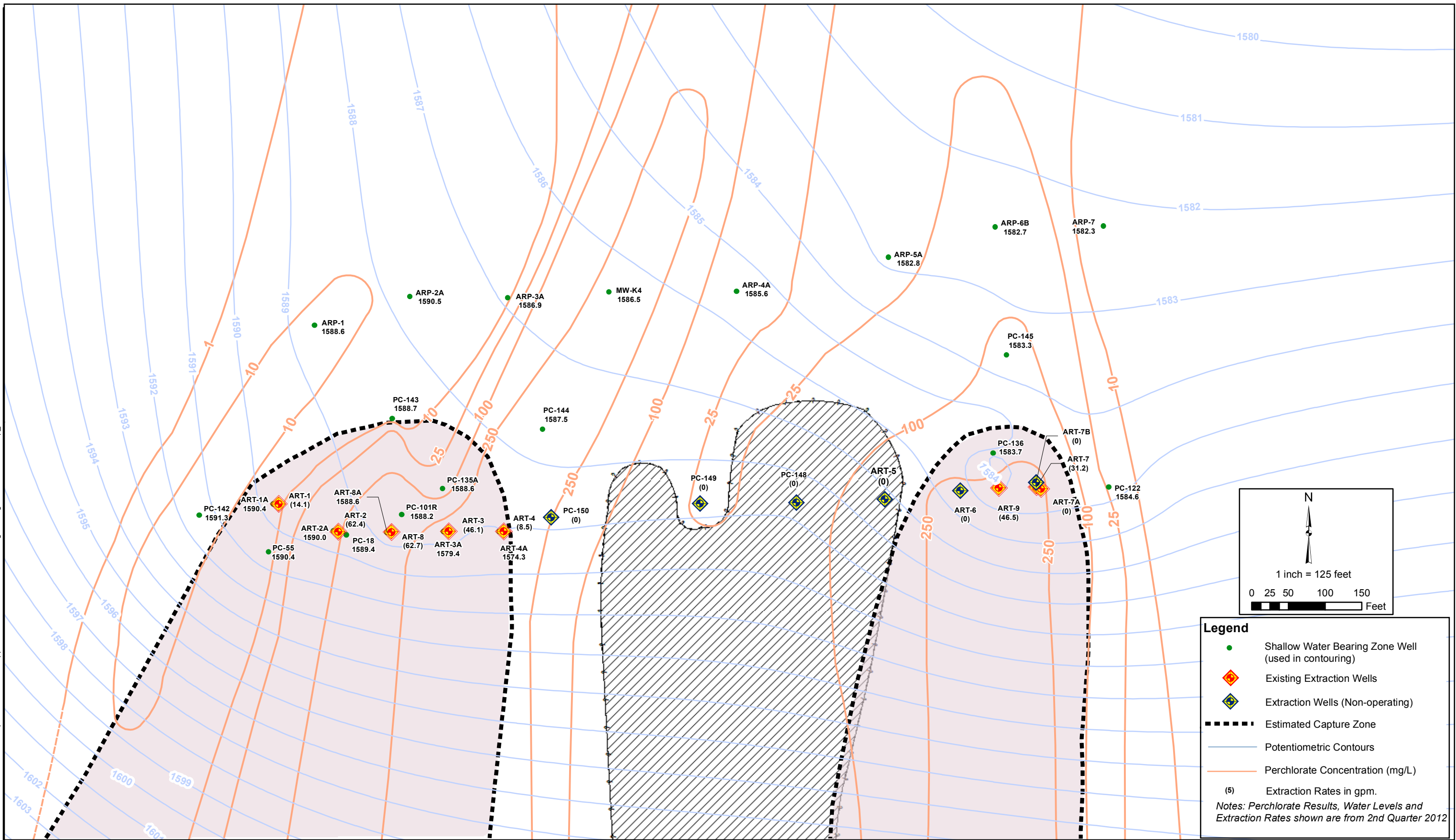
Contract Number: 21-29100G

Approved by: AS

Revised: EA

Figure
E-2

Path: H:\LePetomane\NERT\GWM\Annual Performance Reports\2012 Annual\Appendix E - Mass Removal Plots\Figures\Figure E2 - Location Map_ARWF.mxd



2200 Powell St., Suite 700, Emeryville, CA 94608

Athens Road Well Field Capture Zone and Perchlorate Concentrations
 Nevada Environmental Response Trust Site
 Henderson, Nevada

Drafter: EA

Date: 8/31/2012


Contract Number: 21-29100G

Approved by: AS

Revised: EA

Figure
E-3

Path: H:\LePetomane\NERT\GWA\Annual Performance Reports\2012 Annual\Appendix E - Mass Removal Plots\Figures\Figure E4 - Location Map_ARWF_cr.mxd



2200 Powell St., Suite 700, Emeryville, CA 94608

Athens Road Well Field Capture Zone and Total Chromium Concentrations
 Nevada Environmental Response Trust Site
 Henderson, Nevada

Drafter: EA

Date: 8/31/2012

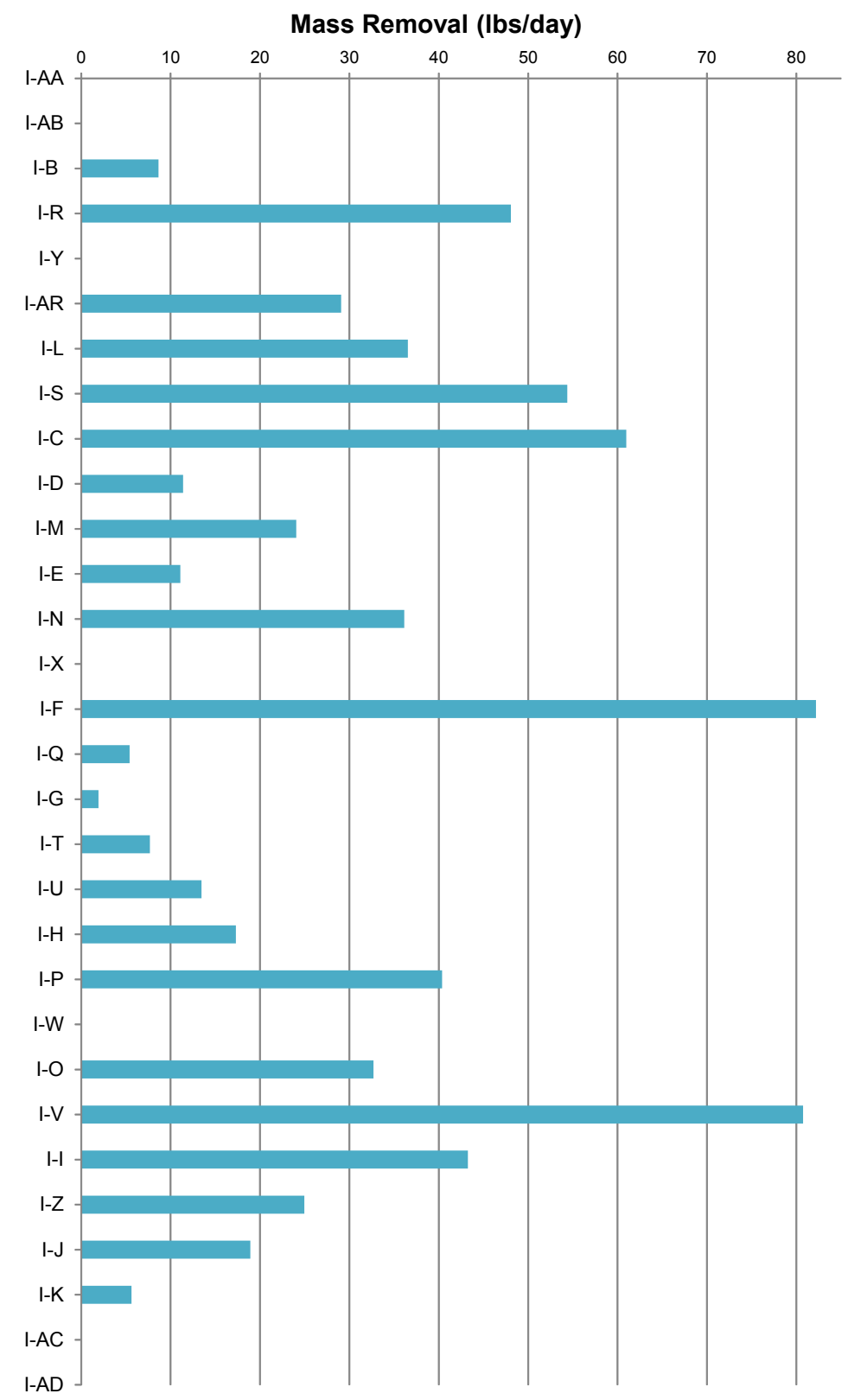
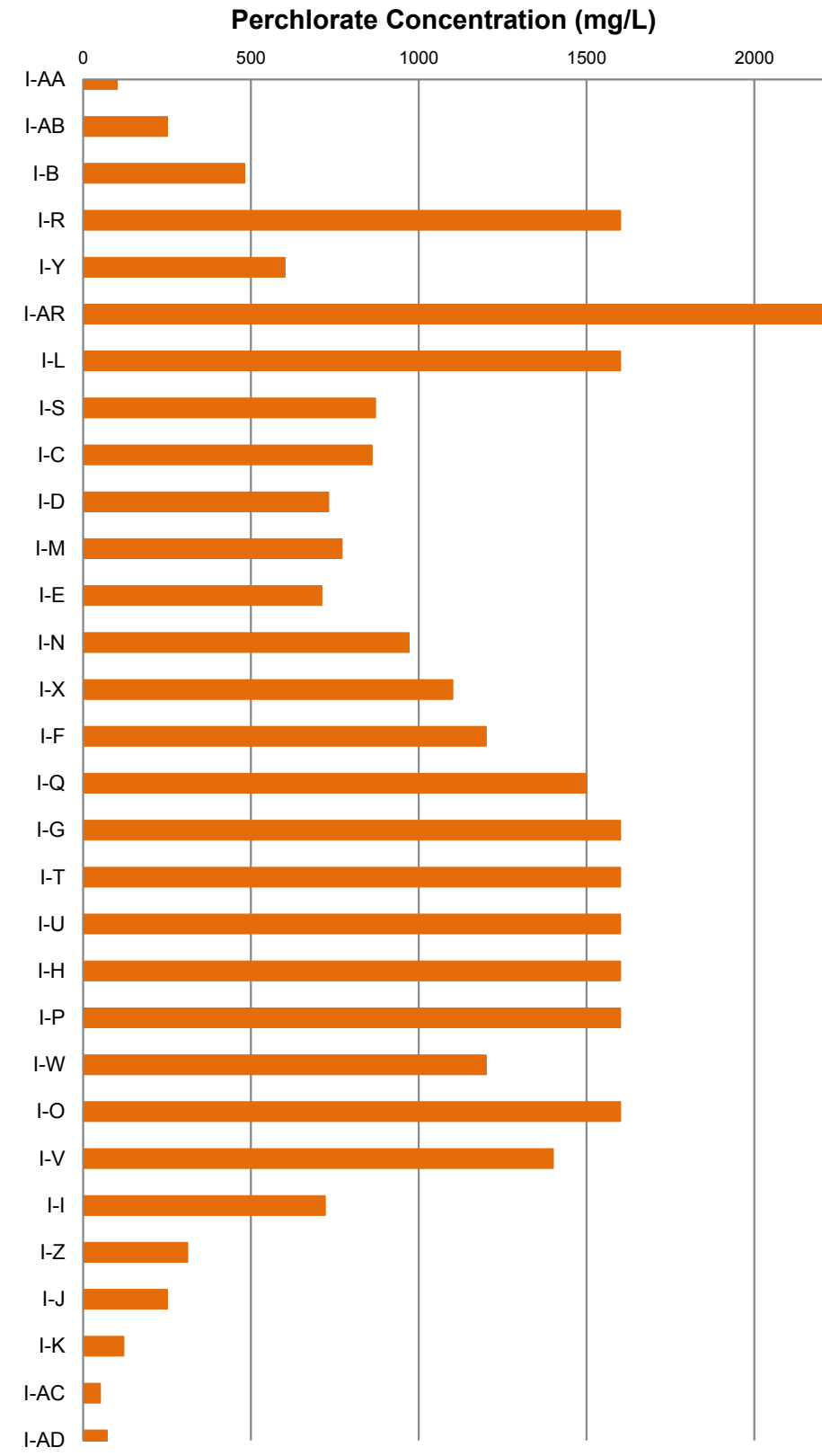
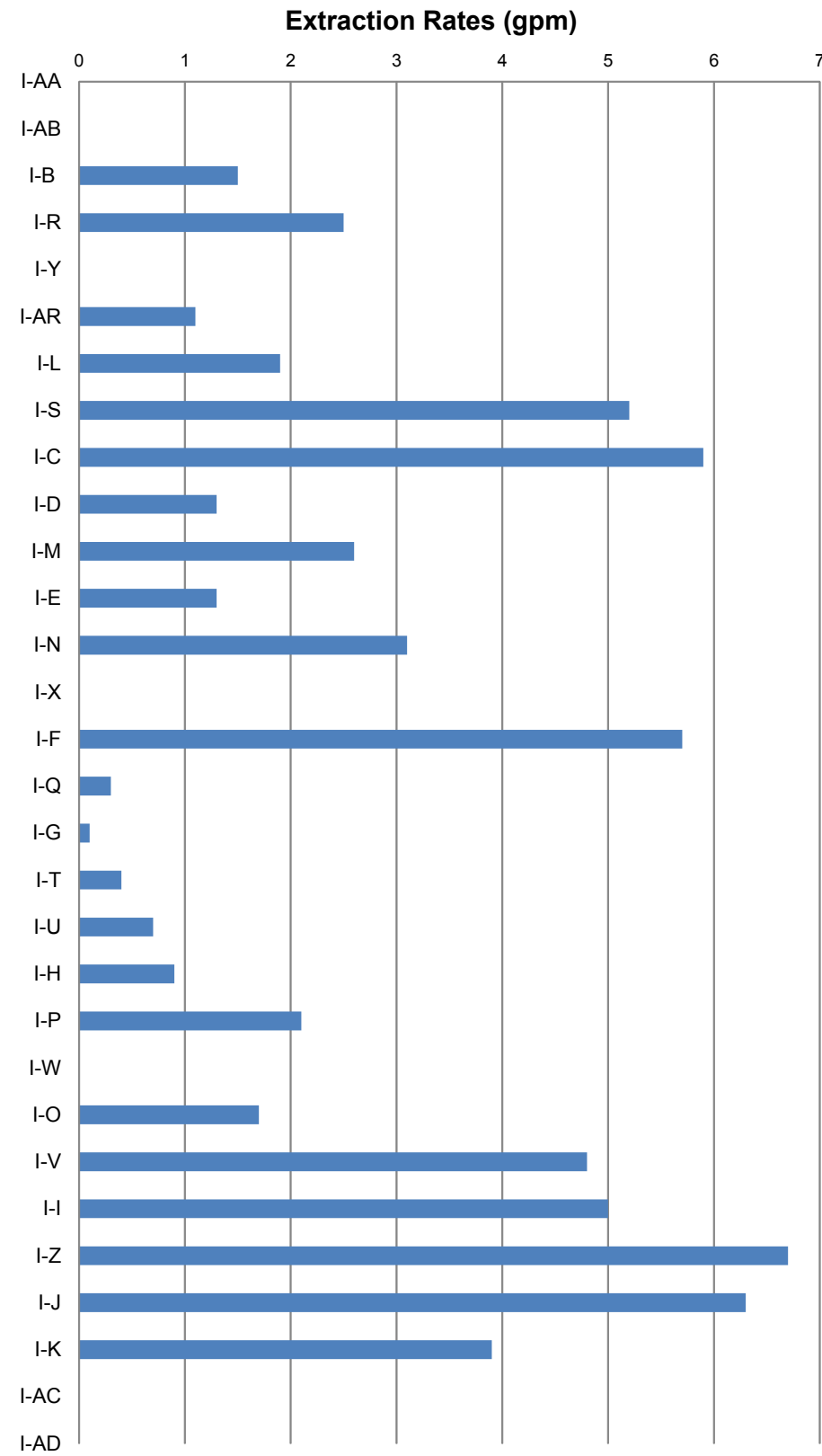
Contract Number: 21-29100G

Approved by: AS

Revised: EA

Figure
E-4

Path: H:\LePetomane\NERT\GMM\Annual Performance Reports\2012 Annual\Appendix E - Mass Removal Plots\Figures\Figure E5 - Perchlorate removal\IWF.mxd



Current Perchlorate Removal at the Interceptor Well Field
 Nevada Environmental Response Trust Site
 Henderson, Nevada

Drafter: EA

Date: 8/31/2012

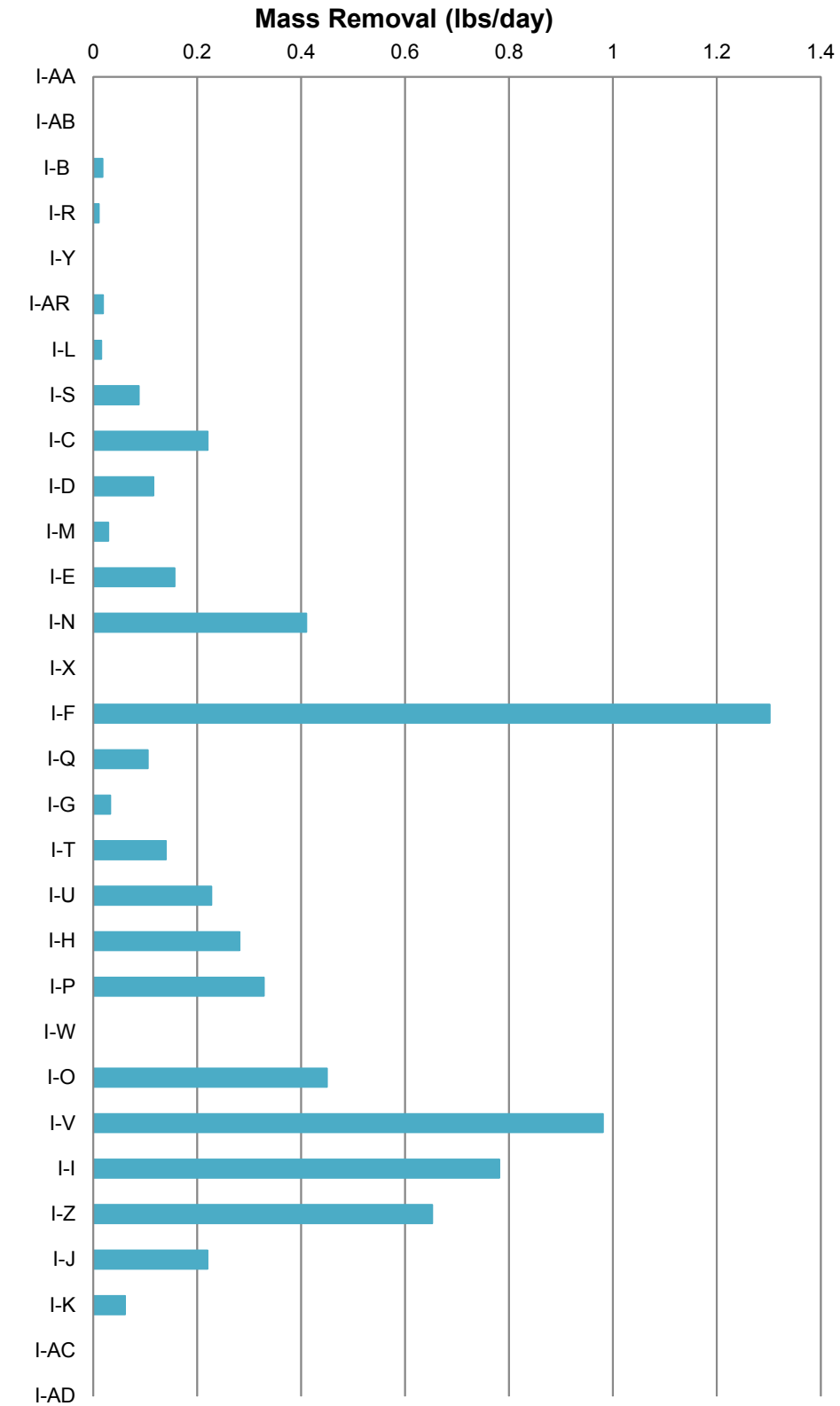
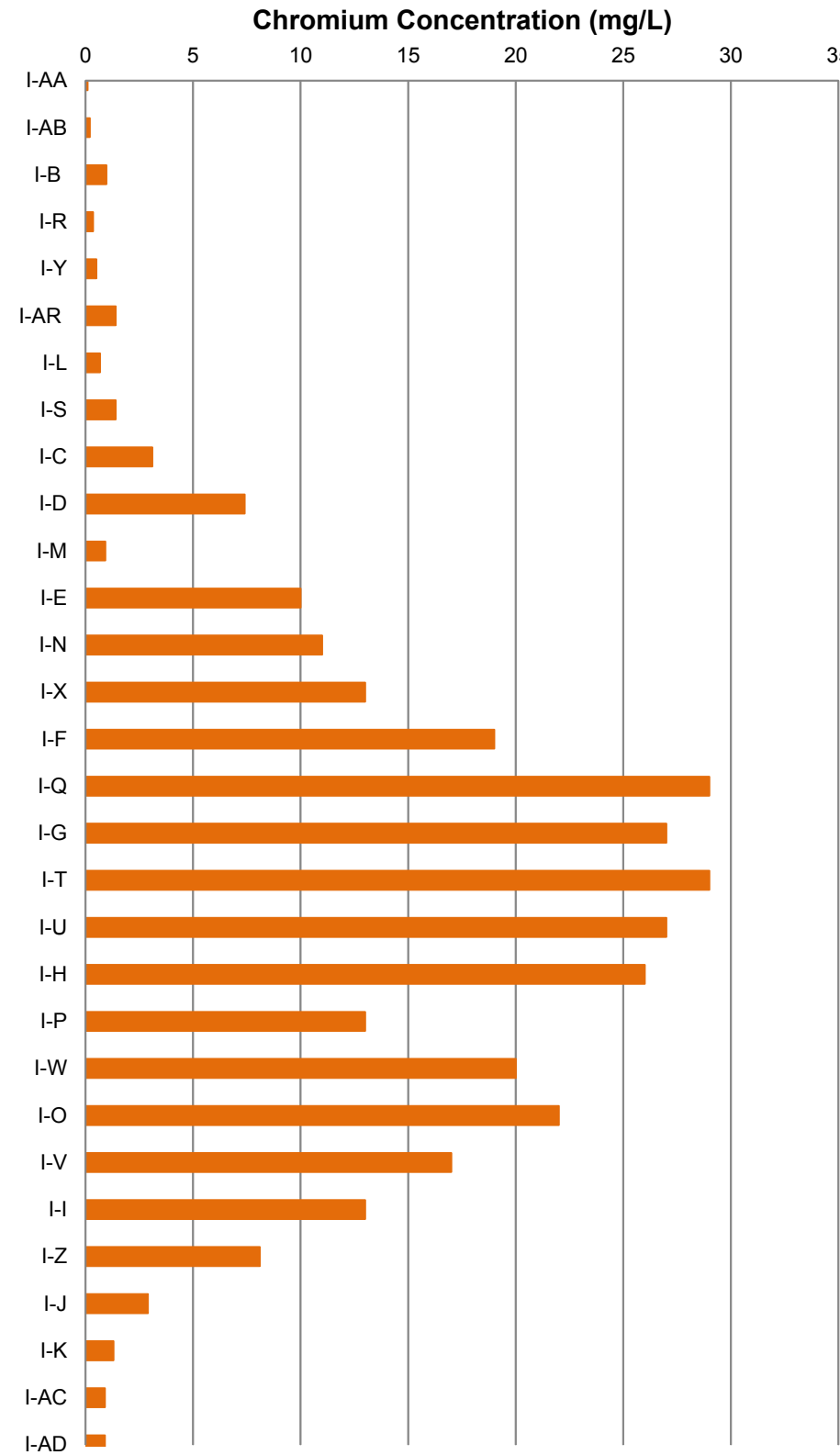
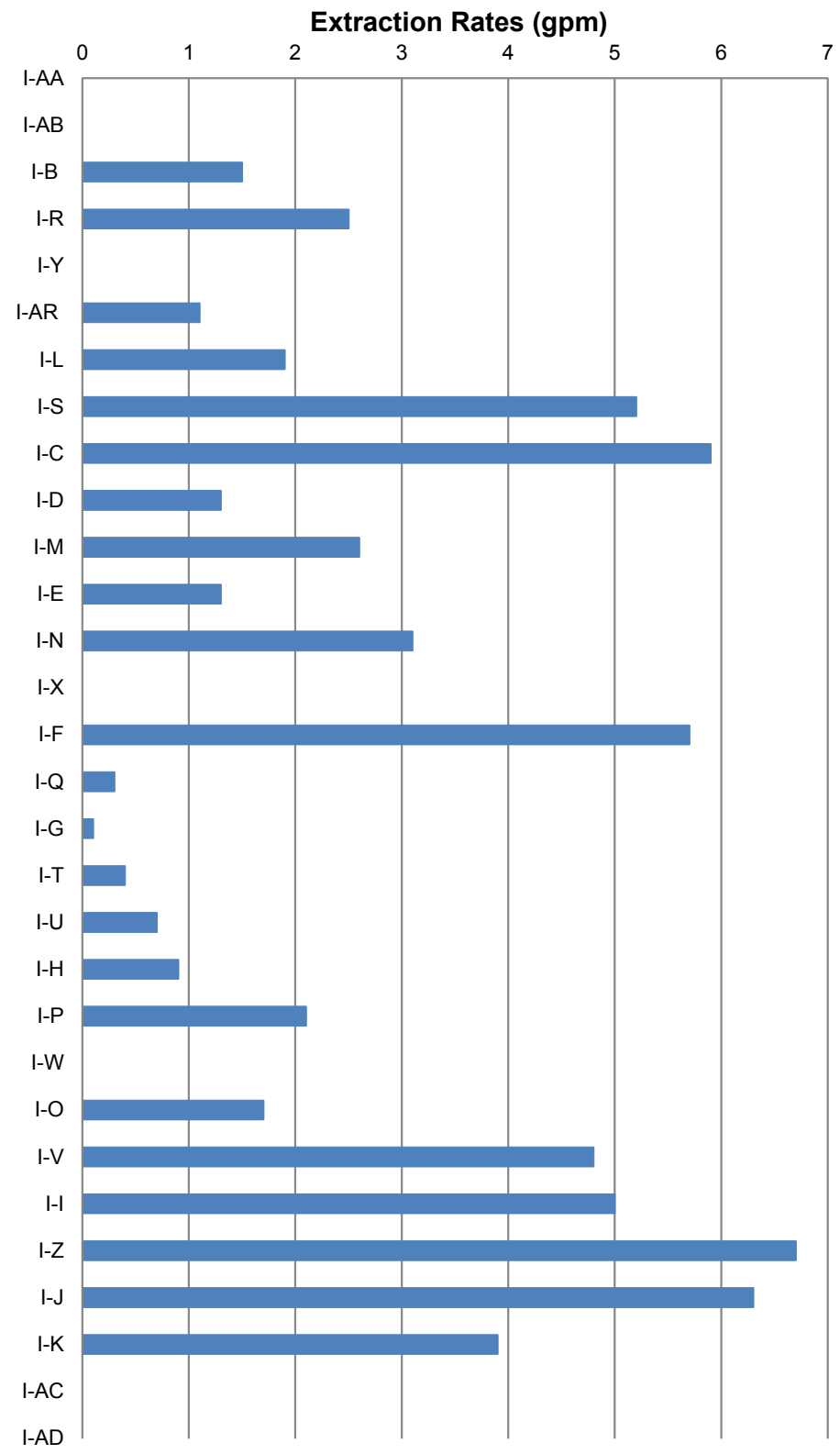
Contract Number: 21-29100G

Approved by: AS

Revised: EA

Figure
E-5

Path: H:\LePetomane\NERT\GWA\Annual Performance Reports\2012 Annual\Appendix E - Mass Removal\Plots\Figures\Figure E6 - Chromium removal\WF.mxd



Current Chromium Removal at the Interceptor Well Field
Nevada Environmental Response Trust Site
Henderson, Nevada

Figure
E-6

Drafter: EA

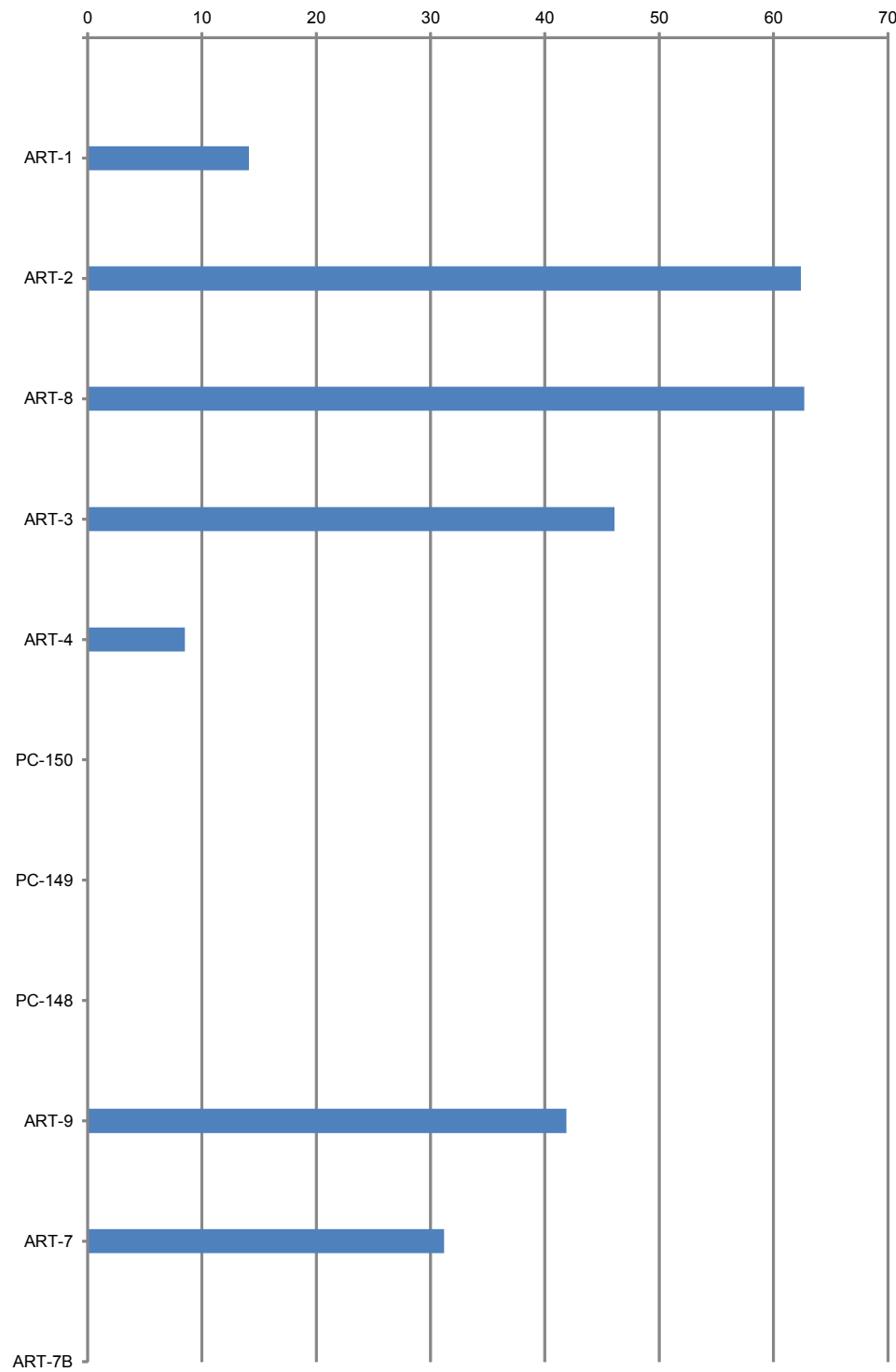
Date: 8/31/2012

Contract Number: 21-29100G

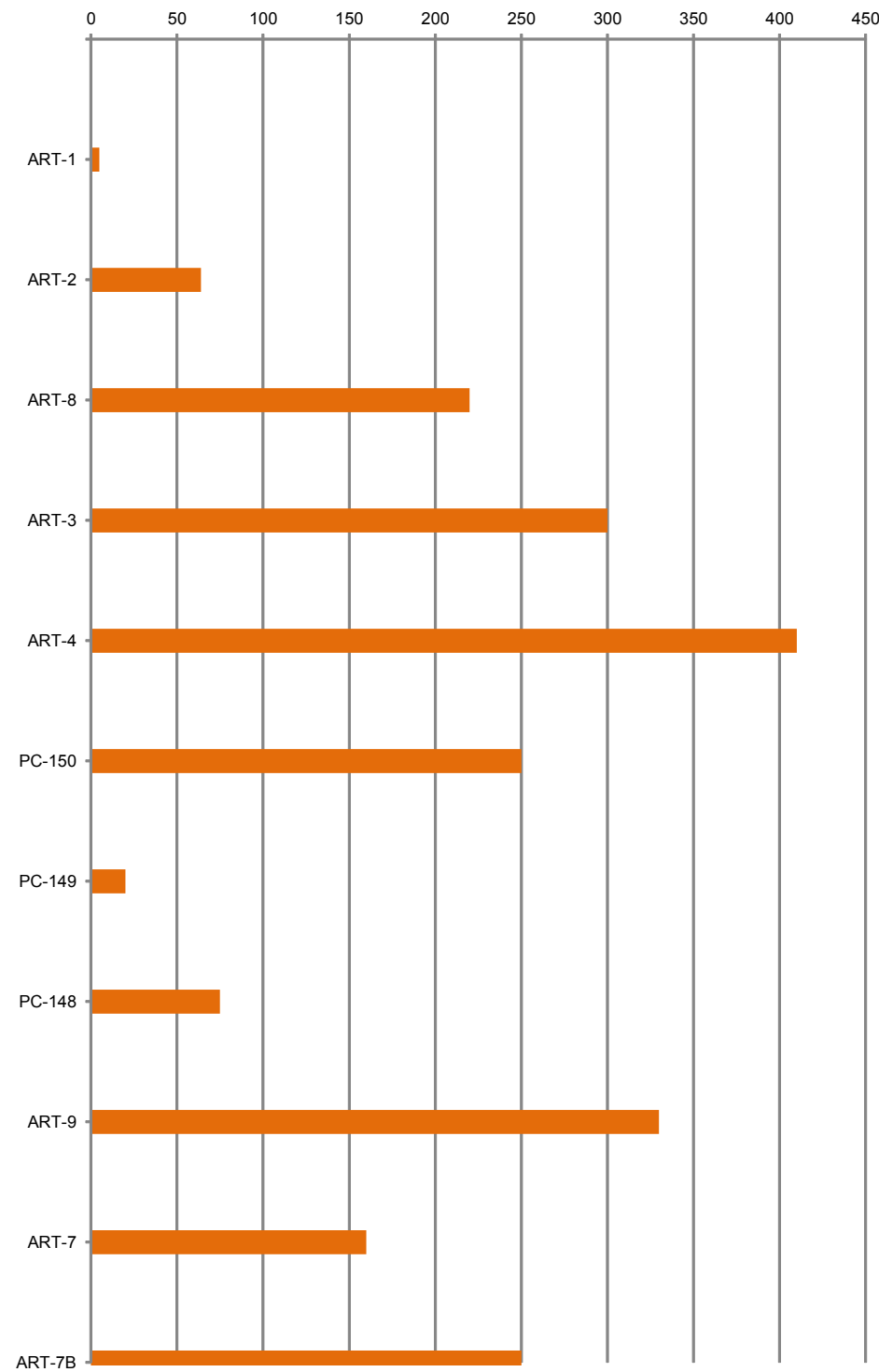
Approved by: AS

Revised: EA

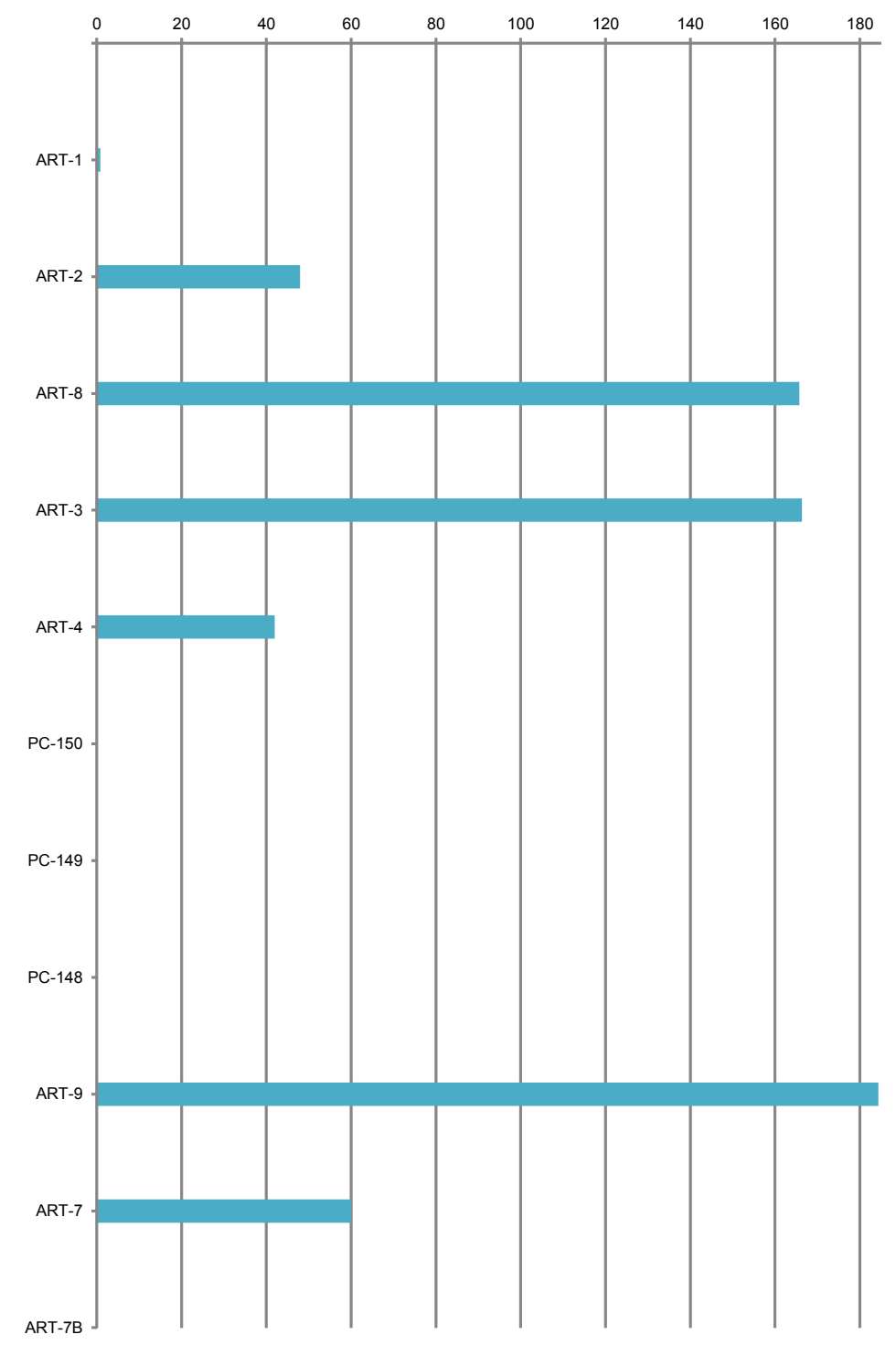
Extraction Rate (gpm)



Perchlorate Concentration (mg/L)



Mass Removal (lbs/day)



Path: H:\LePetomane\NERT\GWA\Annual Performance Reports\2012 Annual\Appendix E - Mass Removal Plots\Figures\Figure E7 - Perchlorate removal-AWF.mxd



Current Perchlorate Removal at the Athens Road Well Field
 Nevada Environmental Response Trust Site
 Henderson, Nevada

Figure
E-7

Drafter: EA

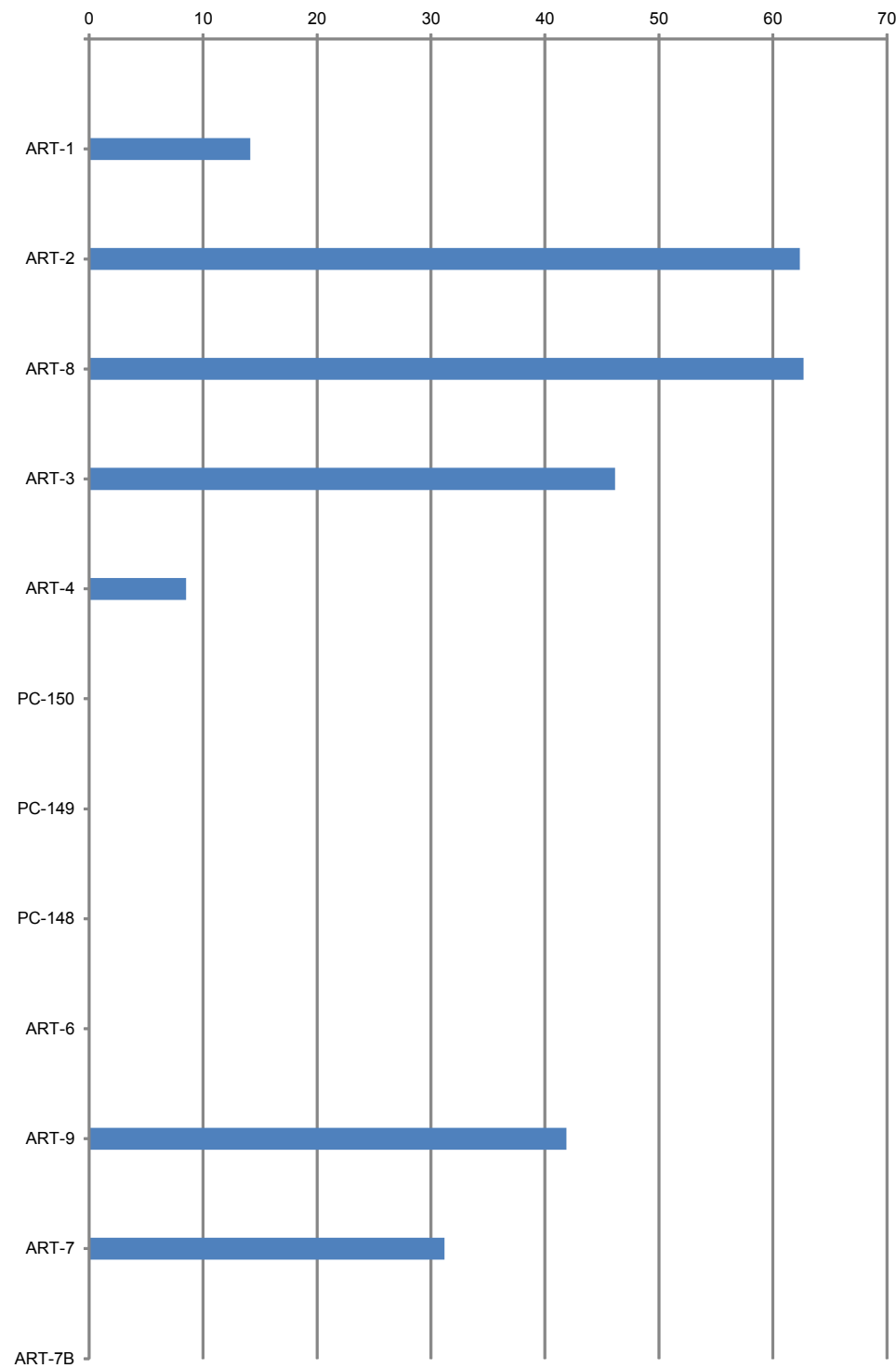
Date: 8/31/2012

Contract Number: 21-29100G

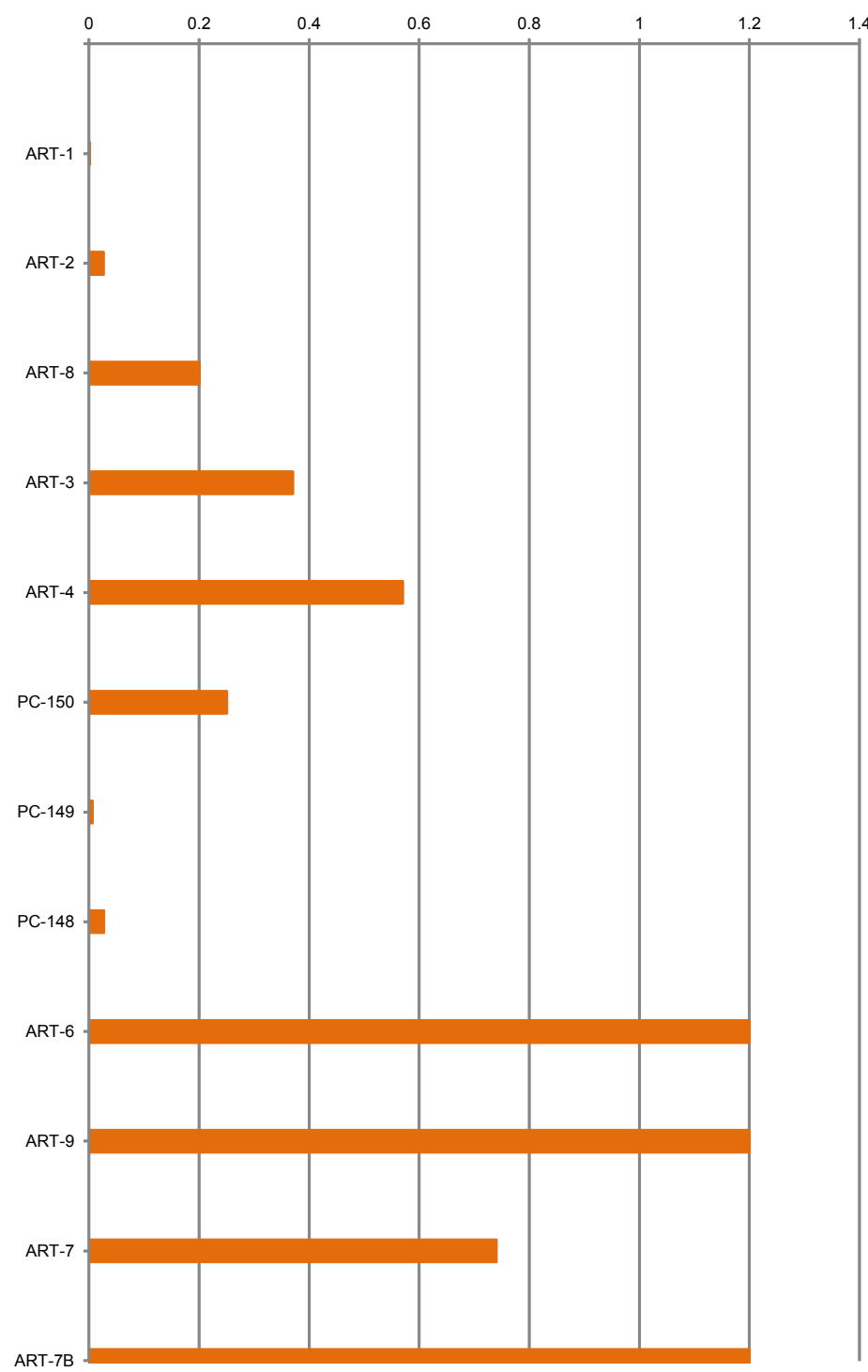
Approved by: AS

Revised: EA

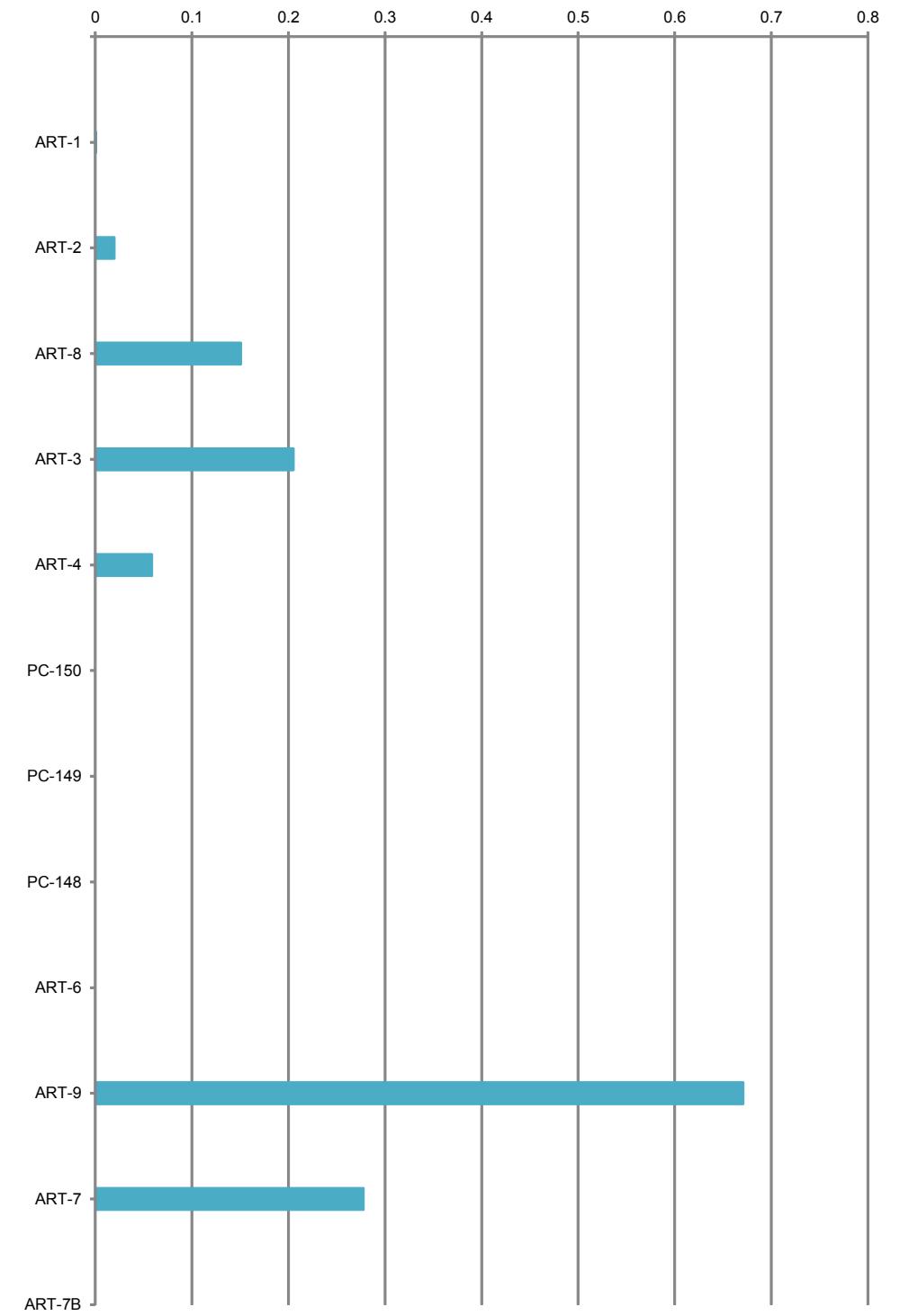
Extraction Rate (gpm)



Chromium Concentration (mg/L)



Mass Removal (lbs/day)



Path: H:\LePetomane\NERT\GMM\Annual Performance Reports\2012 Annual\Appendix E - Mass Removal Plots\Figures\Figure E8 - Chromium removal-AWF.mxd



Current Chromium Removal at the Athens Road Well Field
 Nevada Environmental Response Trust Site
 Henderson, Nevada

Figure E-8

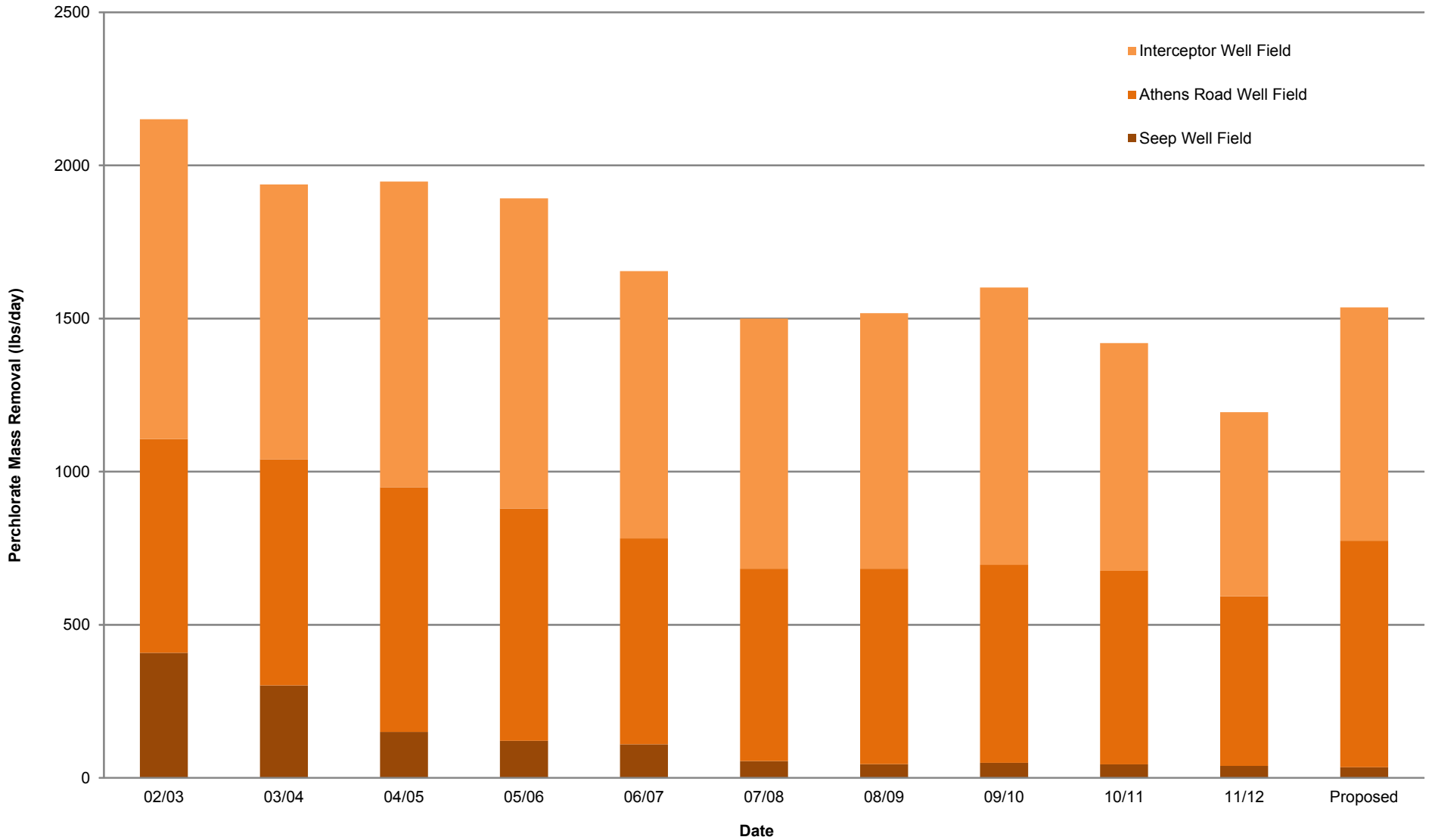
Drafter: EA

Date: 8/31/2012

Contract Number: 21-29100G

Approved by: AS

Revised: EA



Historic and Proposed Perchlorate Mass Removal
 Nevada Environmental Response Trust Site
 Henderson, Nevada

Figure

E-9

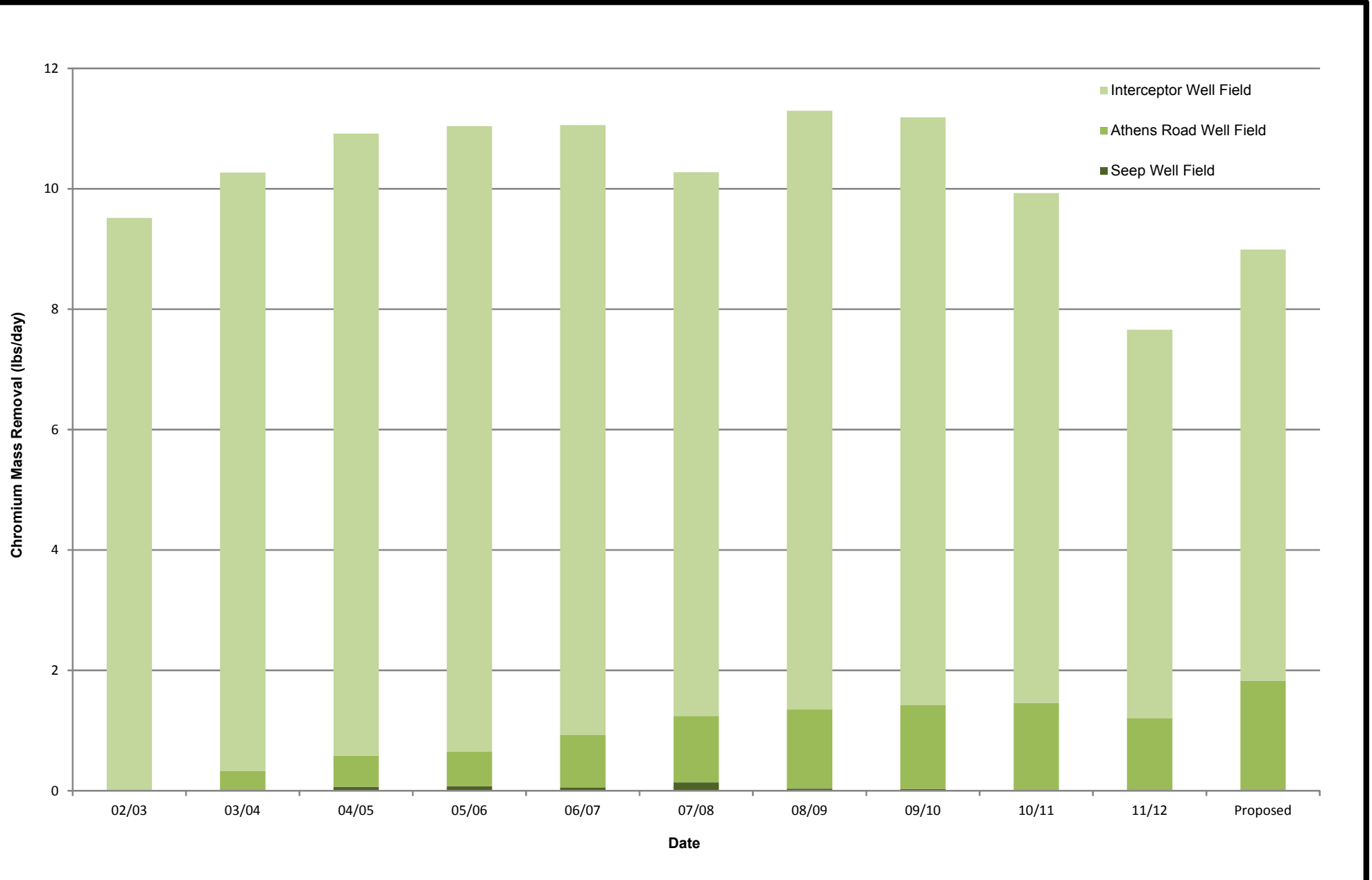
Drafter: RS

Date: 8/28/12

Contract Number: 21-29100G

Approved:

Revised:



Historic and Proposed Chromium Mass Removal
 Nevada Environmental Response Trust Site
 Henderson, Nevada

Figure

E-10

Drafter: RS

Date: 8/28/12

Contract Number: 21-29100G

Approved:

Revised: