


Appendix C

Monitoring Well Construction Diagrams



Client: <i>Tronox LLC</i>	WELL ID: M-117
Project Number: <i>04020-023-151</i>	
Site Location: <i>Henderson, NV</i>	Date Installed: <i>03/12/06</i>
Well Coords: <i>26715198.289 N, 828917.057 E ; NAD 83 Nevada East</i>	Inspector:
Method: <i>Sonic Drilling</i>	Contractor: <i>Prosonic Corporation</i>

MONITORING WELL CONSTRUCTION DETAIL



Describe Measuring Point: Top of PVC Riser Pipe at 1880.31 feet

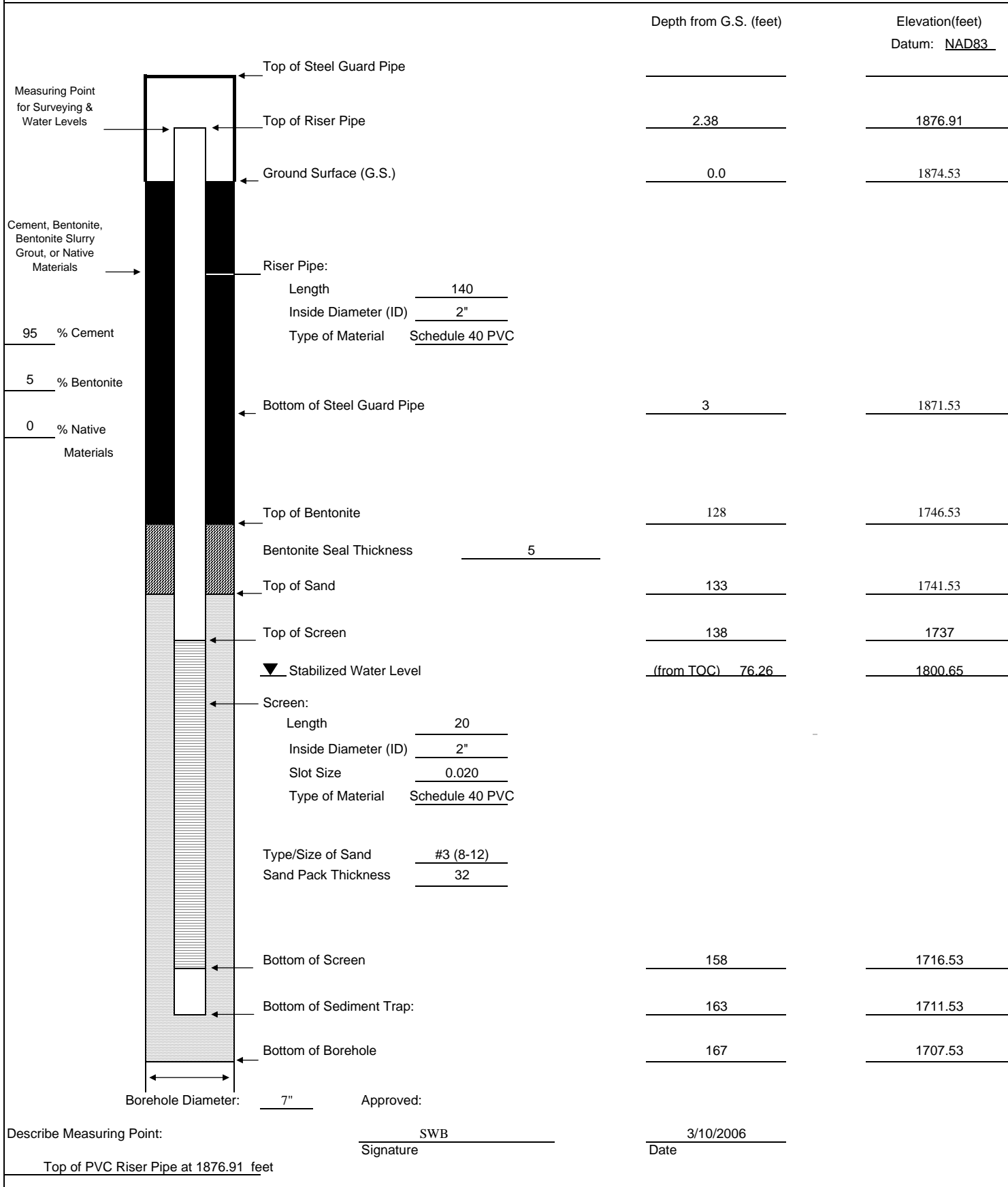
Approved: SWB Date: 3/13/2006

Signature: _____



Client: <i>Tronox LLC</i>	WELL ID: M-118
Project Number: <i>04020-023-151</i>	
Site Location: <i>Henderson, NV</i>	Date Installed: <i>03/9/06</i>
Well Coords: <i>26715068.012 N, 828036.397 E ; NAD 83 Nevada East</i>	Inspector:
Method: <i>Sonic Drilling</i>	Contractor: <i>Prosonic Corporation</i>

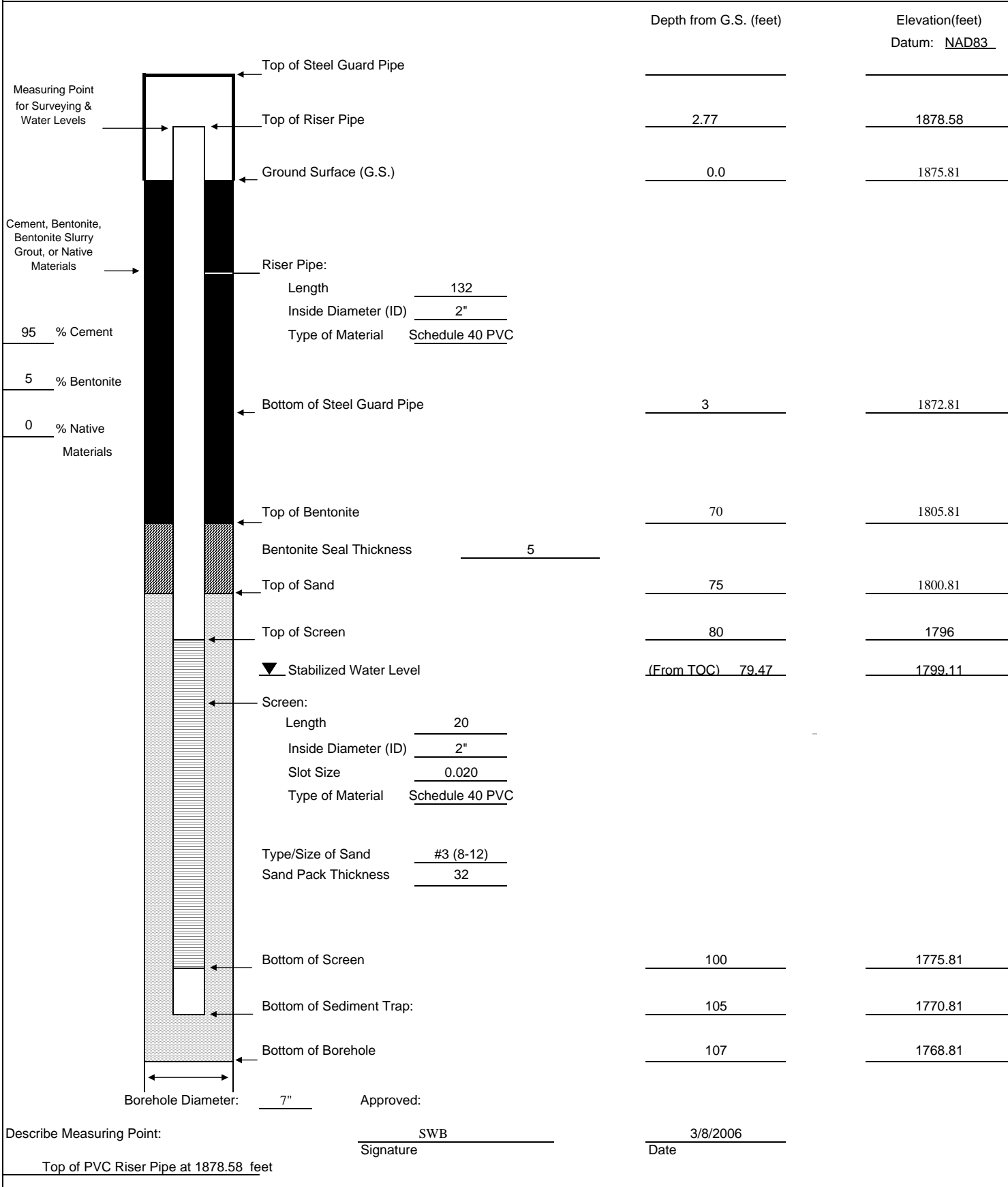
MONITORING WELL CONSTRUCTION DETAIL





Client: <i>Tronox LLC</i>	WELL ID: M-120
Project Number: <i>04020-023-151</i>	
Site Location: <i>Henderson, NV</i>	Date Installed: <i>03/8/06</i>
Well Coords: <i>26715162.900 N, 828387.792 E; NAD 83 Nevada East</i>	Inspector:
Method: <i>Sonic Drilling</i>	Contractor: <i>Prosonic Corporation</i>


MONITORING WELL CONSTRUCTION DETAIL





Client: <i>Tronox LLC</i>	WELL ID: M-121
Project Number: <i>04020-023-151</i>	
Site Location: <i>Henderson, NV</i>	Date Installed: <i>03/10/06</i>
Well Coords: <i>26715011.237 N, 827694.571 E ; NAD 83 Nevada East</i>	Inspector:
Method: <i>Sonic Drilling</i>	Contractor: <i>Prosonic Corporation</i>

MONITORING WELL CONSTRUCTION DETAIL



Describe Measuring Point: Top of PVC Riser Pipe at 1875.63 feet SWB _____ 3/11/2006

Signature _____ Date _____