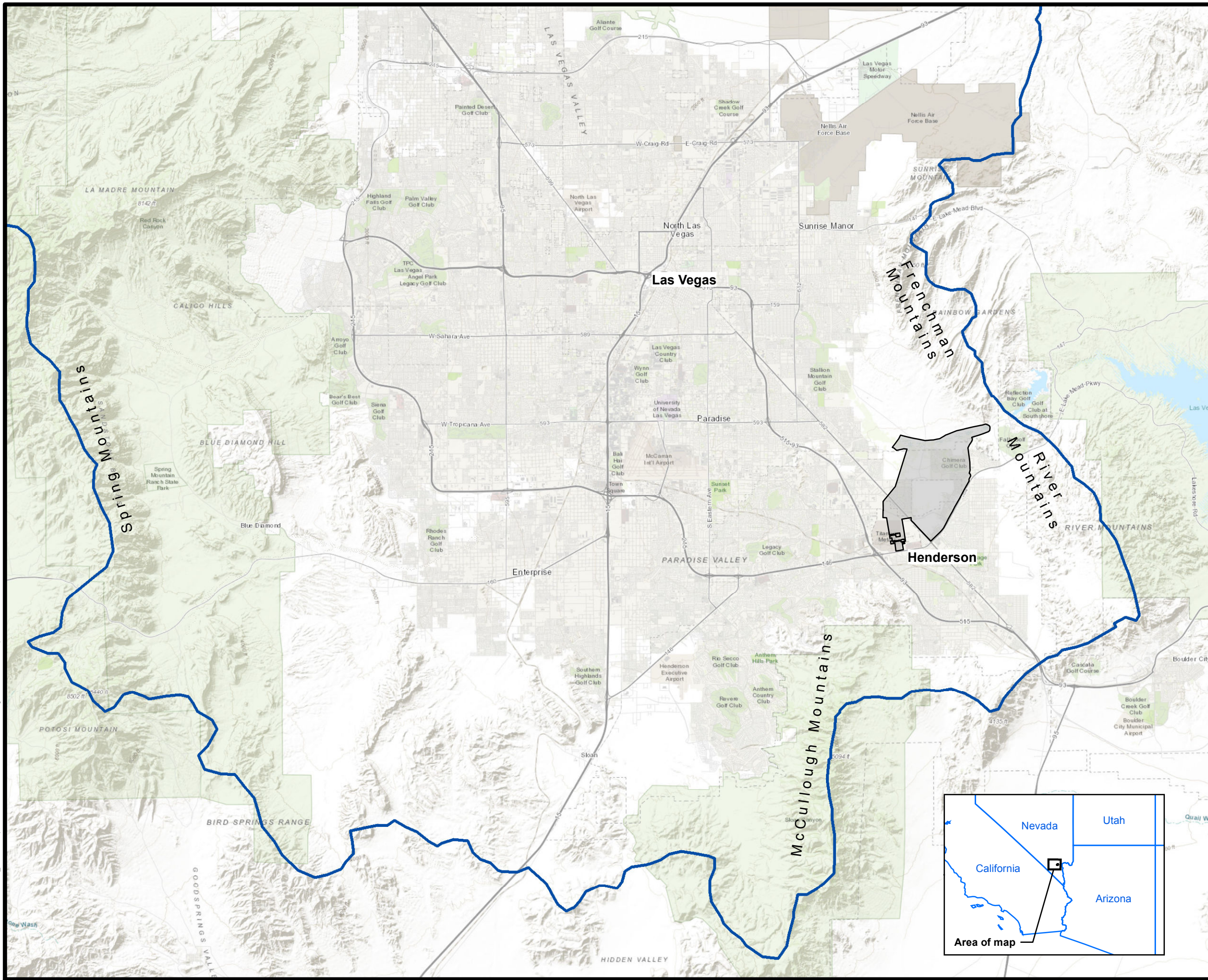




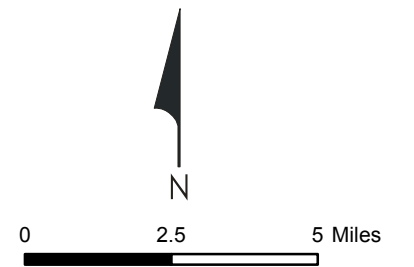
Path: H:\LePetra\NERT\RI\OU-1_OU-2\RI_Report\Sections\Section 1 - Introduction\GIS\Fig 1-1 RI Location Map.mxd



LEGEND:

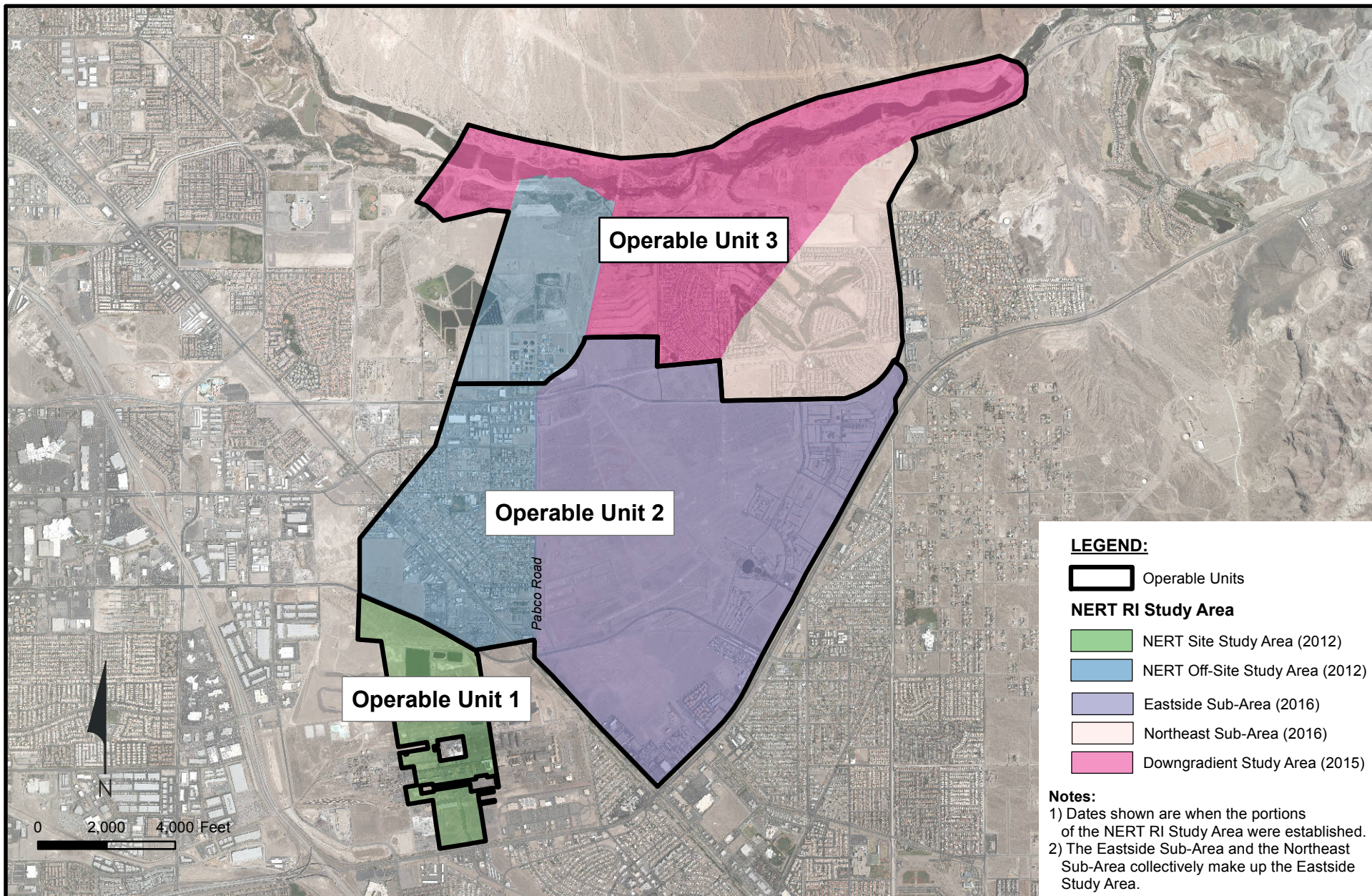
-  Las Vegas Valley Hydrologic Basin
-  NERT RI Study Area

Note:
See Figure 1-2 for NERT RI Study Area details.



NERT RI Study Area Location Map
Nevada Environmental Response Trust Site
Henderson, Nevada

Date: 5/4/2020	Contract Number: 169001 6064	Figure 1-1
Drafter: RS	Approved:	Revised:



NERT RI Study Area Operable Units
 Nevada Environmental Response Trust Site
 Henderson, Nevada

Figure

1-2

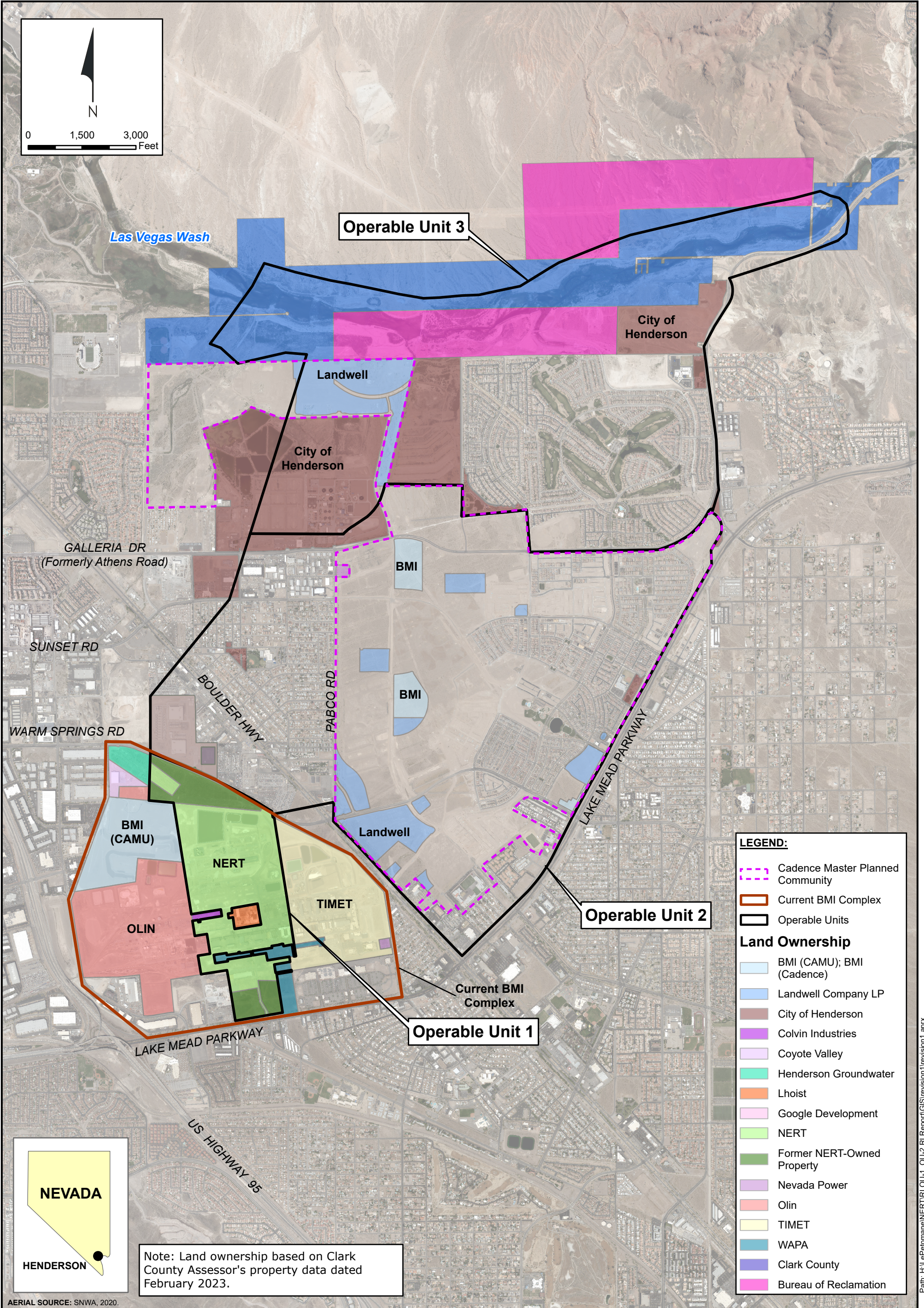
Drafter: RS

Date: 5/4/2020

Contract Number: 169001 6064

Approved:

Revised:

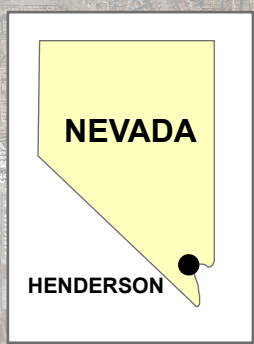


LEGEND:

- Cadence Master Planned Community
- Current BMI Complex
- Operable Units

Land Ownership

- BMI (CAMU); BMI (Cadence)
- Landwell Company LP
- City of Henderson
- Colvin Industries
- Coyote Valley
- Henderson Groundwater
- Lhoist
- Google Development
- NERT
- Former NERT-Owned Property
- Nevada Power
- Olin
- TIMET
- WAPA
- Clark County
- Bureau of Reclamation



Note: Land ownership based on Clark County Assessor's property data dated February 2023.

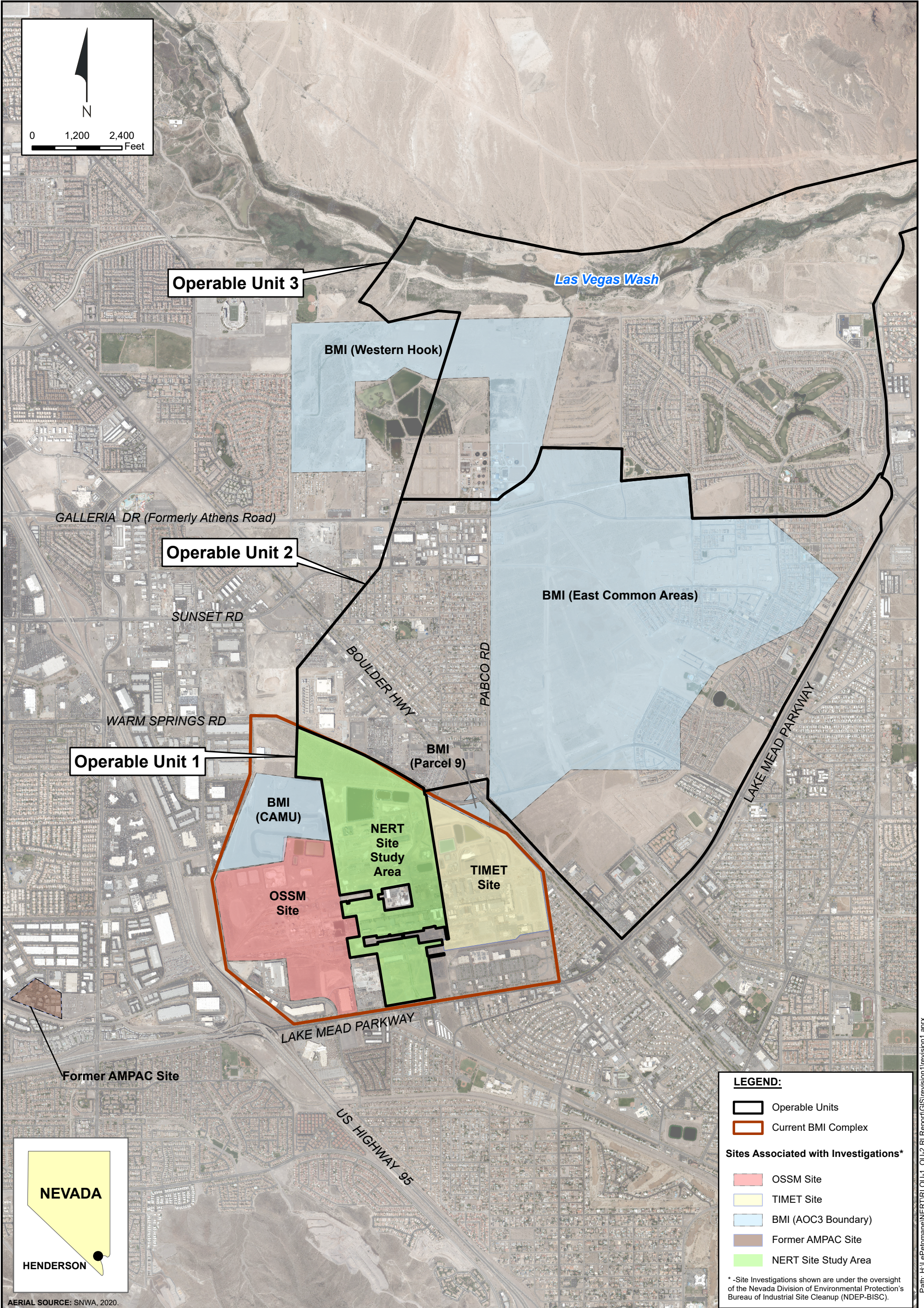
AERIAL SOURCE: SNWA, 2020.



Major Land Ownership in the RI Study Area
 Nevada Environmental Response Trust Site
 Henderson, Nevada

Figure
1-3a

Path: H:\LePetomane\NERT\RI OU-1_OU-2 RI Report\GIS\revision1\revision1.aprx



LEGEND:

- Operable Units
- Current BMI Complex

Sites Associated with Investigations*

- OSSM Site
- TIMET Site
- BMI (AOC3 Boundary)
- Former AMPAC Site
- NERT Site Study Area

* -Site Investigations shown are under the oversight of the Nevada Division of Environmental Protection's Bureau of Industrial Site Cleanup (NDEP-BISC).

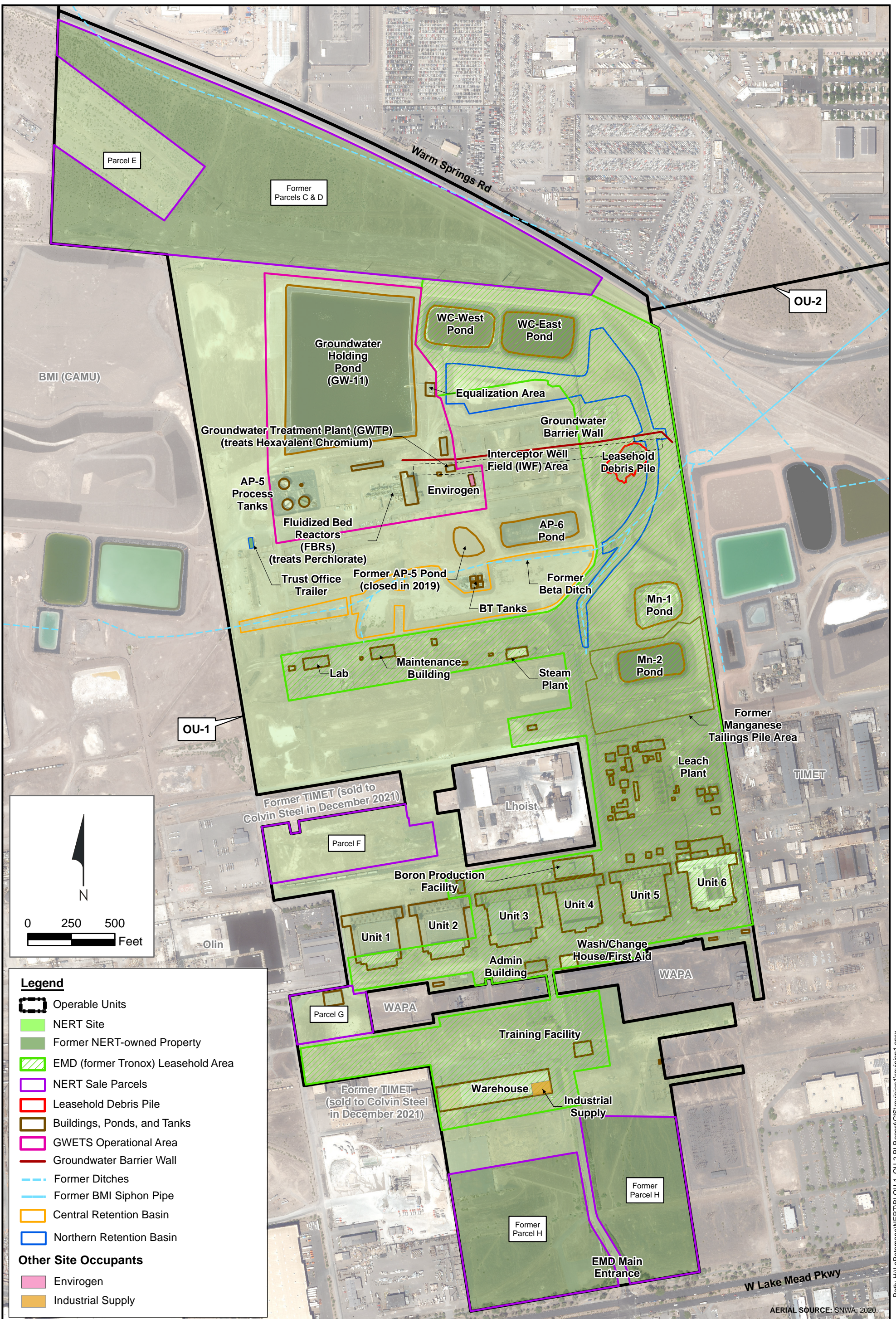
Path: H:\L\Pateman\NERT\RI_OU-1_OU-2_RI_Report\GIS\revision1\revision1.aprx

AERIAL SOURCE: SNWA, 2020.



Environmental Site Investigations in the RI Study Area
 Nevada Environmental Response Trust Site
 Henderson, Nevada

Figure
1-3b



Path: H:\LePatomane\NERT\RI OU-1_OU-2 RI Report\GIS\revision1\revision1.aprx

AERIAL SOURCE: SNWA, 2020.



Site Features
Nevada Environmental Response Trust Site
Henderson, Nevada

Figure
1-4