

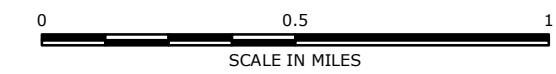


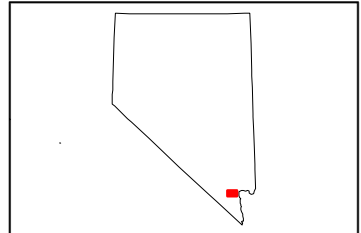
Legend

-  NERT Owned Property
-  SMP Site Boundary



NOTES:
CONTOUR INTERVAL 20 FEET

SOURCE: USGS The National Map: National Boundaries Dataset, National Elevation Dataset, Geographic Names Information System, National Hydrography Dataset, National Land Cover Database, National Structures Dataset, and National Transportation Dataset; U.S. Census Bureau - TIGER/Line; HERE Road Data



QUADRANGLE KEY MAP

H:\LePetomane\NERT\GIS\Fig1_SiteLocation Map.mxd

	<p>Site Location Map Storm Water Conveyance Modification and Property Line Grading Project Nevada Environmental Response Trust Site Henderson, Nevada</p>	<p>FIGURE 1</p>
DRAFTED BY: RS	DATE: 11/28/2016	PROJECT: 21-38800A