


East RZ-D Photographs




**East RZ-D-15 to 21E
Polygon Excavation**



1



**East RZ-D-15 to 21E
Polygon Backfill**





**East RZ-D-15 to 24A
Polygon Backfill**



3




East RZ-D-24 to 25A
Visually Impacted Soil Excavation





East RZ-D-24 to 25A
Lowering of the Extraction Well Line
to allow for the New Channel to
Travers the Area





6A

**East RZ-D-16
Storm Water Flowing from the Southwest Section
of RZ-D to the Northeast Basin
After a Major Storm**



6B

**East RZ-D-21 to 24
Storm Water Collected
after a Major Storm**



6



**East RZ-D-15 to 24A
Finished Grade of Basin with
Slope Treatment Placed**





**East RZ-D-24A to 25A Plus
Finished Grade of Channel and
the Sheet Graded Area
with the Debris Piles left in place**





**East RZ-D-26 to 27
Polygon Excavation No Backfill**



9



**East RZ-D-Veolia Water
Storm Water Diversion Berm**

