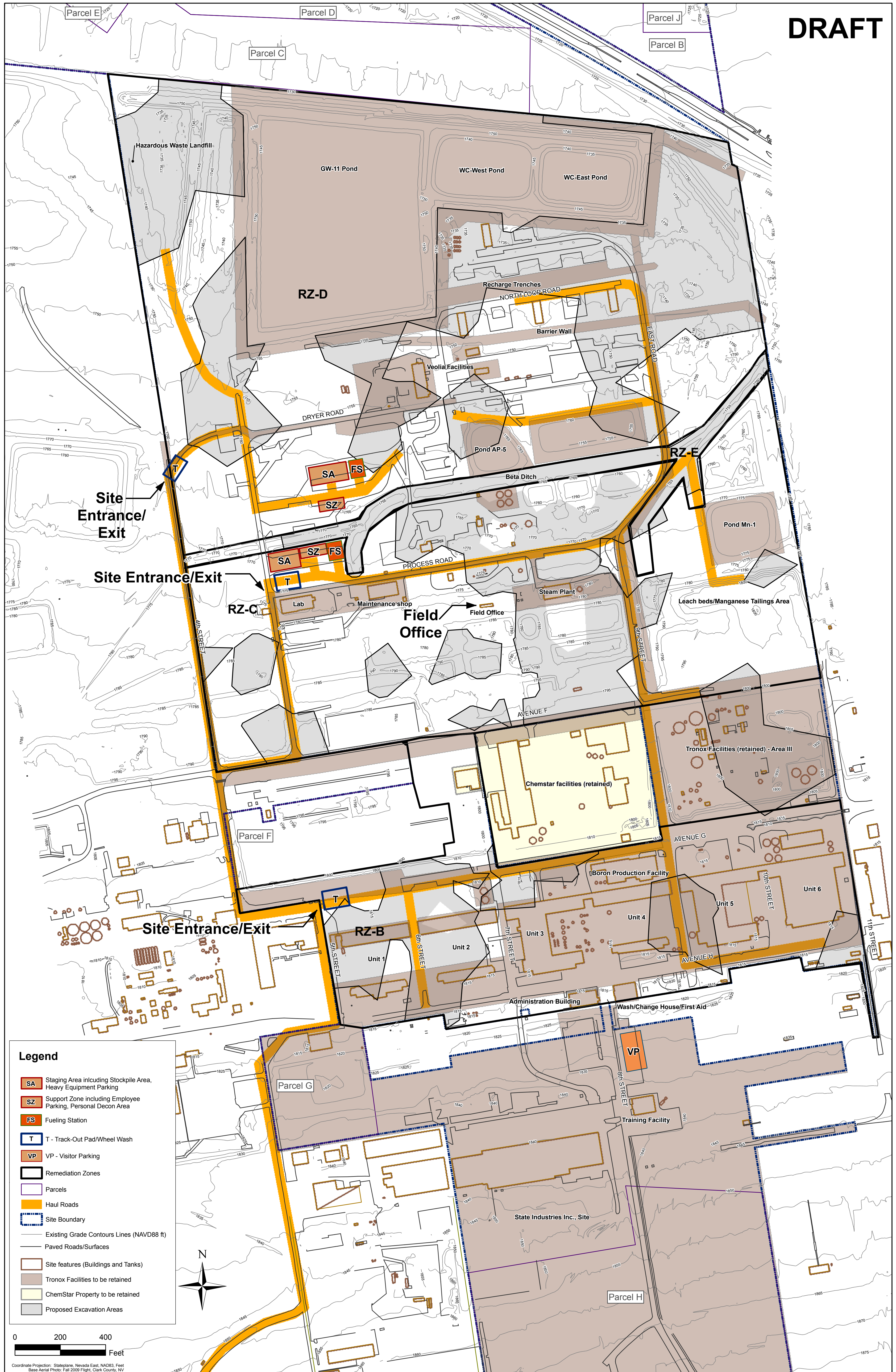

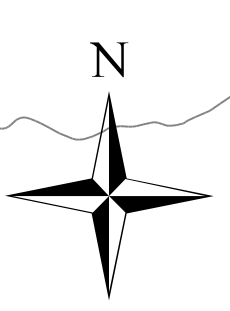


DRAFT



- Legend**
- SA Staging Area including Stockpile Area, Heavy Equipment Parking
 - SZ Support Zone including Employee Parking, Personal Decon Area
 - FS Fueling Station
 - T - Track-Out Pad/Wheel Wash
 - VP - Visitor Parking
 - Remediation Zones
 - Parcels
 - Haul Roads
 - Site Boundary
 - Existing Grade Contours Lines (NAVD88 ft)
 - Paved Roads/Surfaces
 - Site features (Buildings and Tanks)
 - Tronox Facilities to be retained
 - ChemStar Property to be retained
 - Proposed Excavation Areas



Coordinate Projection: StatePlane, Nevada East, NAD83, Feet
Base Aerial Photo: Fall 2009 Flight, Clark County, NV

SHEET NUMBER
5

REMEDATION SUPPORT FEATURES		
Removal Action Work Plan Tronox LLC Henderson, Nevada		
SCALE: 1 in = 200 ft	DATE: 03/29/10	PROJECT NUMBER: 2027.01

DESIGNED BY:	NO.:	REVISIONS	DATE:	BY:
DRAWN BY:		DESCRIPTION:		
CHECKED BY:				
APPROVED BY:				

northgate
environmental management, inc.

TRONOX <http://www.ngem.com>