






LEGEND

-  SITE BOUNDARY
-  APPROXIMATE GRAVEL PILE LOCATION
-  GAS — APPROXIMATE SOUTHWEST GAS PIPELINE LOCATION

Ortho provided by Clark County GIS - Spring 2006

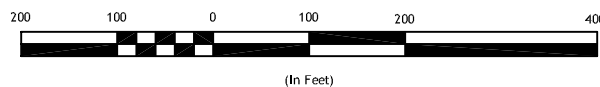
SITE MAP

APN 178-01-401-001 AND APN 178-11-501-007

Henderson, Nevada

Scale	1" = 200'	File No.	45601V002
Date	02/27/07	Project No.	06-43456-01
Drafted By	GRD	Drawing No.	
Checked By	ALH		
Approved By			

GRAPHIC SCALE



Over 60 Years of Dedication
in Engineering and
Environmental Sciences